

GOVERNMENT OF TELANGANA
(REVENUE DEPARTMENT)

Office of the
Special Officer & Competent Authority,
Urban Land Ceiling, Hyderabad.

Dated: 17.09.2014

No. F/1926/2014

To
The Tahsildar,
Uppal Mandal.

Sir,

Sub:- ULC – Hyderabad – R.R.Dist – Sy.No.2/P of Mallapur Village
Saroornagar Mandal - Rectification of 10(6) list – Reg.

Ref:- A/o. Soham Modi R/o. Mallapur (Vg.) of Uppal Mandal Dt:15.09.14


The attention is invited to the reference cited, and inform that Sri Sohma Modi R/o. Mallapur of Uppal Mandal has stated that the Revenue officials of Uppal Mandal are taken possession of claiming a portion of land in SyNo.2/1 of Mallapur Village while showing the S.D.R. of Mallapur Village of Saroornagar Mandal and requested to rectify the error.

In this regard verified the C.C.No.F/4507/76 file the land in Sy.No.2 Extent 11,747.78 Sq.Mtrs of Mallapur Village of Saroornagar Mandal was declared surplus in the name of Sri Venkat Reddy which was handed over possession to Revenue officials of Saroornagar Mandal on 15.03.2001 while conducting Panchanama (Enclosed.). The copy of SDR record also enclosed herewith.

On verification of 10(6) list of surplus land R.R.Dist it is revealed that the C.C.No. F/4507/76 is recorded in Uppal Mandal instead of Saroornagar Mandal by oversight.

In view of the above the C.C.No.F/4507/76 has to be recorded in Saroornagar Mandal while deleting in Uppal Mandal in the 10(6) list.

Yours faithfully,


Special Officer & Competent Authority,
Urban Land Ceiling, Hyderabad. 3/3

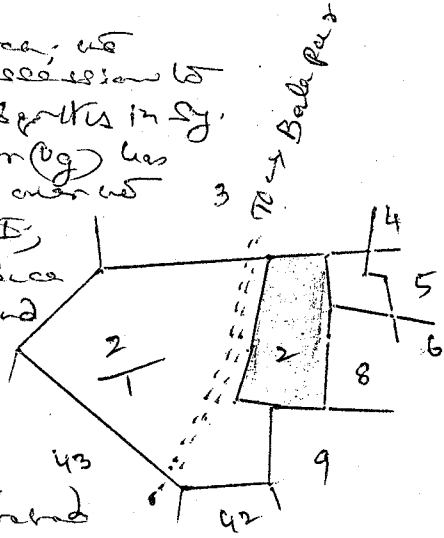
1. Copy to the Collector R.R. Dist for favour of kind information.
2. Copy to the Soham Modi R/o. Mallapur Village of Uppal Mandal for information.

SD Sketch of Excess & Retainable from Survey no Situated at Mallapur (V) Hyd-East

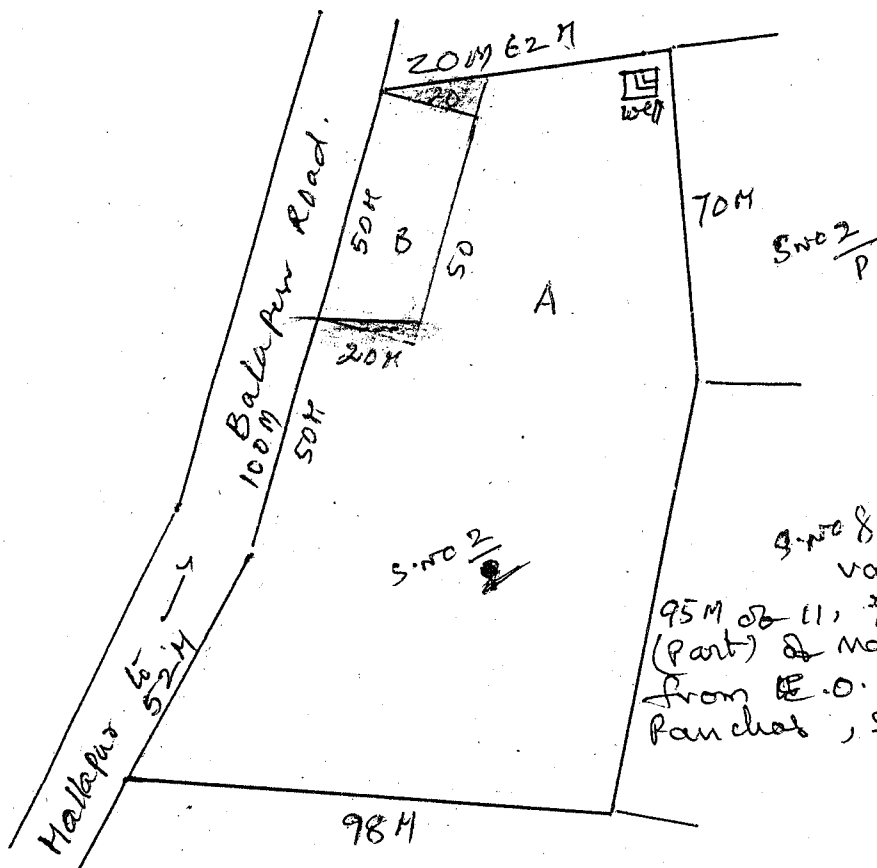
CC NO FI/4507/2

As per the S.D.R. sketch, the surplus vacant land possession to an extent of 11,747.78 Sqmtrs in Sy. no. 2 (part) of Mallapur (V) has been taken over and handed over to same Govt. P.R.E., Saranagar in the presence of panchayat, Surveyor and V.A.O.

P. Suresh
15/3/2004
E.O., U.C.E., Hyderabad



Scale 8" = one mile



Scale 1" = 40 Mtrs

As per S.D.R, surplus vacant land possession to an extent of 11,747.78 sq. mtrs into sy. no. 2 (part) of Mallapur (V) has been taken over from E.O. U.C.E. Hyd. in presence of Panchayat, Surveyor and V.A.O.

A.N.T.
15/3/2004
Mandaloffi
S Inagar

S.No	2	□	Declarant Total Land	12,747.78 Sqmtrs	(Agricultural)
	2	□	A Excess Land	11,747.78 Sqmtrs	(Agricultural)
		□	B Retainable Land	1000.00 Sqmtrs	(A.O.)

Prepared by

R. Manoj Kumar
Surveyor

P. Suresh
V.A.O.

Attested only by

[Signature]
Surveyor

అల్లు తమ్మలలి తో సహా నిజ ఖామిని సరుకు ఉపతహతిలకు
 మించు లాభాకర రుణాకారము. అన్ని లెక్క ఖామిని పరిశీలించి
 నియంత్రణ అనుకూలము వామంతులకు వారసులను అక్షయం
 మంతులకు అనుకూలము మంతులకు అనుకూలము సహాకార
 తమ్మలలికి అనుకూలము. అట్టి మిగులు ఖామిని వారి కు అనుకూల
 లెక్కలను వినియోగము అనుకూలము ఉన్నది. అట్టి పంతులము ముఖ
 లాభాకరము వలన నిజము సంతకము చేయవలసి.

పంతుల

1. కపల్లం
2. R. R. R. R. R.
3. B. R. R. R. R.

// Recorded before me //

P. S. S.
 15/2/2001
 E.O., U.L.C., Hyderabad.

As per S.O.R. sketch; the
 surplus vacant land possession
 to an extent of 11,747.78 sq. mts out
 of sy. no. 2 (part) of Mallapur (vg.)
 has been taken over and handed over to
 same to the A.P. Revenue Inspector Saravajulu
 in the presence of Surveyor, V.A.O. Mallapur
 and panchas.

P. S. S.
 15/3/2001
 E.O., U.L.C., Hyderabad.

P. S. S.
 15/3/2001

As per S.O.R., the surplus vacant land
 possession to an extent of 11,747.78 sq. ymts.
 of sy. no. 2 (part) of Mallapur vg. has been taken
 over from the E.O. U.L.C. Hyd. on 15-3-2001
 in presence of Panchas Surveyor and V.A.O.
 Mallapur vg.

M. O. S. Nagar
 15/3/2001
 A.P. S. Nagar
 M. O. S. Nagar