

UPPAL

18300

23355

30-06-2006

14762/08

1 / 2

K, .PREDDY

VILL/COL : CHERLAPALLE SURVEY: ,35,36,37, NORTH: SURVEY NO 30 GOVERNMENT LAND SOUTH: PART OF SY NO 36,37 & 38 BELONGING TO PRATAP REDDY EAST: NEIGHBOUR'S LAND IN SY NO 34 AND SURVEY NO 35 WEST: LAND IN SY NO 37 & 39 BELONGING TO THE PURCHASER

DATE & TIME of Application of EC: 30-06-2006 00:00:00

DATE & TIME of Generation of EC: 30-06-2006 15:01:06

S.R.O.UPPAL for 27


28-06-1980

29-06-2006

1 VILL/COL: CHERLAPALLE CHERLAPALLE W-B: 2-1 (R) 01 11 2003 0101 1 (CL)M/S.MEHTA & MODI HOMES 0/0 13200 /
 SURVEY: 35 36 37 EXTENT: 85 G (P) 01-11-2003 Sale 1 (EX)P.SANJEEVA REDDY CD Volume 2003
 Boundires: [N]: SURVEY NO 30 GOVERNMENT LAND (E) 01-11-2003 2 (EX)P.RADHA KRISHNA REDDY 276 of SRO
 [S] PART OF SY NO 36,37 & 38 BELONGING TO PRATAP REDDY [E]: NEIGHBOUR'S LAND IN SY NO 34 AND SURVEY NO 35 [W]: LAND IN SY NO 37 & 39 BELONGING TO THE PURCHASER
 Mkt.Value:Rs. 935000 3 (EX)P.GAYATRI UPPAL
 4 (EX)P.BALRAM REDDY
 Cons.Value:Rs . 1100000
 LINK DOCT: 1507,9733/2003#
 1507,11955/2003#

2 VILL/COL: CHERLAPALLE CHERLAPALLE W-B: 0-0 (R) 30-09-2003 0101 1 (CL)M/S.MEHTA & MODI HOMES 0/0 11955 /
 SURVEY: 36 37 38 39 EXTENT: 2 A (P) 30-09-2003 Sale 1 (EX)P.SANJEEVA REDDY CD Volume 2003
 Boundires: [N]: SURVEY NO 30 GOVERNMENT LAND (E) 30-09-2003 2 (EX)P.RADHA KRISHNA REDDY 274 of SRO
 [S] PART OF SY NO 36,37,38,39 BELONGING TO THE MR PRATAP REDDY [E]: PART OF SY NO 36 AND SURVEY NO 37 BELONGING TO THE VENDOR'S [W]: LAND IN SY NO 39 BELONGING TO THE PURCHASER
 Mkt.Value:Rs. 880000 3 (EX)P.GAYATRI UPPAL
 4 (EX)P.DALRAM REDDY
 Cons.Value:Rs . 1000000

3 VILL/COL: CHERLAPALLE CHERLAPALLE W-B: 0-0 (R) 19-08-2003 0101 1 (CL)M/S.MEHTA & MODI HOMES 0/0 9733 /
 SURVEY: 39 EXTENT: 2 A (P) 19-08-2003 Sale 1 (EX)P.SANJEEVA REDDY CD Volume 2003
 Boundires: [N]: SURVEY NO 30, GOVERNMENT LAND



Sarav Sarala

శ్రీ. పి. శ్రీనివాస రావు
ఉప్పల్. రంగారెడ్డి జిల్లా.

Received Rs. 100 towards EC-Fee against Cash Receipt No. 27963/06

[Handwritten signature]

UPPAL

18298

23353

30-06-2006

14760/06

1 /1

K.P.REDDY

VILL/COL : CHERLAPALLE SURVEY: ,36,37,38,39, NORTH: SURVEY NO 30 GOVERNMENT LAND SOUTH: PART OF SY NO 36,37,38,39
BELONGING TO THE MR PRATAP REDDY EAST: PART OF SY NO 36 AND SURVEY NO 37 BELONGING TO THE VENDOR'S WEST: LAND IN SY NO 39 BELONGING
TO THE PURCHASER

DATE & TIME of Application of EC: 30-06-2006 00:00:00

DATE & TIME of Generation of EC: 30-06-2006 14:59:36

S.R.O.UPPAL for 27

28-06-1980

29-06-2006

1 VILL/COL: CHERLAPALLE CHERLAPALLE W-B: 0-0
SURVEY: 36 37 38 39 EXTENT: 2 A
Boundires: [N]: SURVEY NO 30 GOVERNMENT LAND
[S] PART OF SY NO 36,37,38,39 BELONGING TO THE
MR PRATAP REDDY [E]: PART OF SY NO 36 AND
SURVEY NO 37 BELONGING TO THE VENDOR'S [W]:
LAND IN SY NO 39 BELONGING TO THE PURCHASER

(R) 30 09 2003 0101
(P) 30-09-2003
(E) 30-09-2003

Sale

Mkt.Value:Rs.
880000

Cons.Value:Rs
. 1000000

1 (CL)M/S.MEHTA & MODI HOMES

1 (EX) P.SANJEEVA REDDY

2 (EX) P.RADHA KRISHNA REDDY

3 (EX) P.GAYATRI

4 (EX) P.BALRAM REDDY

0/0


CD Volume
274

11955 /

2003

of SRO

UPPAL



సబ్ రిజిస్ట్రార్ కార్యాలయము
ఉప్పల రెవెన్యూ డివిజన్

SARALA

Received Rs. 100 towards EC-Fee against Cash Receipt No. 27961

Handwritten signature and date 4/6/06

UPPAL

18299

23354

30-06-2006

1 /1

14981/06

K.PREDDY

VILL/COL : CHERLAPALLE SURVEY: ,39, NORTH: SURVEY NO 30, GOVERNMENT LAND SOUTH: PART OF SY NO 39 BELONGING TO THE VENDORS
EAST: PART OF SY NO 39 AND SURVEY NO 37 BELONGING TO THE VENDORS WEST: 40' WIDE ROAD IN SURVEY NO 288,SURVEY NO 285 AND SURVEY NO 39

DATE & TIME of Application of EC: 30-06-2006 00:00:00

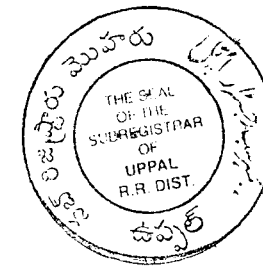
DATE & TIME of Generation of EC: 30-06-2006 15:00:10

S.R.O.UPPAL for 27

28-06-1980

29-06-2006

1	VILL/COL: CHERLAPALLE CHERLAPALLE W-B: 0-0 SURVEY: 39 EXTENT: 2 A Boundires: [N]: SURVEY NO 30, GOVERNMENT LAND [S] PART OF SY NO 39 BELONGING TO THE VENDORS [E]: PART OF SY NO 39 AND SURVEY NO 37 BELONGING TO THE VENDORS [W]: 40' WIDE ROAD IN SURVEY NO 288,SURVEY NO 285 AND SURVEY NO 39	(R) 19 08 2003	0101	1 (CL)M/S.MHHTA & MODI HOMES	0/0	9733 /
		(P) 19-08-2003	Sale	1 (EX)P.SANJEEVA REDDY	Ch Volume	2003
		(B) 19-08-2003	Mkt.Value:Rs. 800000	2 (EX)P.RADHA KRISHNA REDDY	267	of SRO
			Cons.Value:Rs . 1000000	3 (EX)P.GAYATRI		UPPAL
				4 (EX)P.BALRAM REDDY		



Saral
SARALA

పట్టణ పరిశ్రామిక కార్యదర్శి
ఉప్పల, రెవెన్యూ డివిజన్

Received Rs. 100 towards EC-Fee against Cash Receipt No. 27862
[Signature]

UPPAL

18300

30-06-2006

14762/06

2 /2

K, .PREDDY

VILL/COL : CHERLAPALLE SURVEY: ,35,36,37, NORTH: SURVEY NO 30 GOVERNMENT LAND SOUTH: PART OF SY NO 36,37 & 38 BELONGING TO PRATAP REDDY EAST: NRIKHOIR'S LAND IN SY NO 34 AND SURVEY NO 35 WEST: LAND IN SY NO 37 & 39 BELONGING TO THE PURCHASER

DATE & TIME of Application of EC: 30-06-2006 00:00:00

DATE & TIME of Generation of EC: 30-06-2006 15:01:06

S.R.O.UPPAL for 27

28-06-1980

29-06-2006

[S] PART OF SY NO 39 BELONGING TO THE VENDORS [E]: PART OF SY NO 39 AND SURVEY NO 37 BELONGING TO THE VENDORS [W]: 40' WIDE ROAD IN SURVEY NO 288, SURVEY NO 285 AND SURVEY NO 39

(E) 19 08 2003

Mkt. Value:Rs. 800000

Cons. Value:Rs . 1000000


2(EX)P.RADHA KRISHNA REDDY

3(EX)P.GAYATRI

4(EX)P.BALRAM REDDY

UPPAL

of SRO



Seval
HANALA

సంబంధితంగా కార్యాలయం
ఉప్పల్. రెవెన్యూ డివిజన్.

Received Rs. 100 towards EC-Fee against Cash Receipt No. 27963

[Handwritten signature]
28/6/06