

197




1	Survey No. 574 2006.
2	Pore No. 574 2006.
3	Name of the field if any.
4	Extent in Acres Guntas (5)
5	Classification of the land. If wet whether single crop or double crop.
6	Assessment. Rs. 5000 (10-5-1000).
7	The name and father's name of the landholder.
8	Whether he is a pattadar, inamdar, shikmidar registered or unregistered or a hissadar.

9	Name of the tenant and father's name of tenant.
---	--

10	Extent held by the tenant out of the extent shown in Col. 4.
11	Mode of payment. (Whether payable in cash or as a fixed quantity of particular grain or as a share of the crop.)
12	Quantum of the rent. (Details)
13	Name of the person to whom rent is payable. (Only in case rent is pay- able to a person other than the one shown in Col. 9.)
14	Other special terms, if any.

15	Remarks.
----	----------

Part 1 of 18
(Scale of 1 inch = 100 feet)



DEPARTMENT OF REVENUE
OFFICE OF THE DISTRICT
R. P. DISTRICT
Bhopal

As per Revenue Record of the landholder, the land is held by the landholder and the land is held by the landholder.