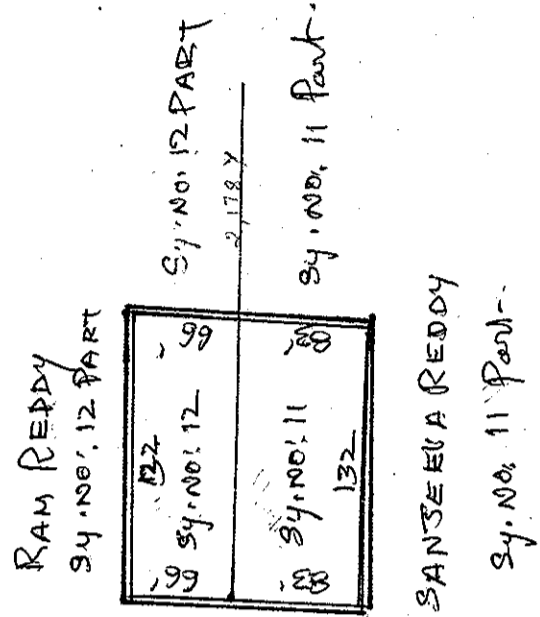
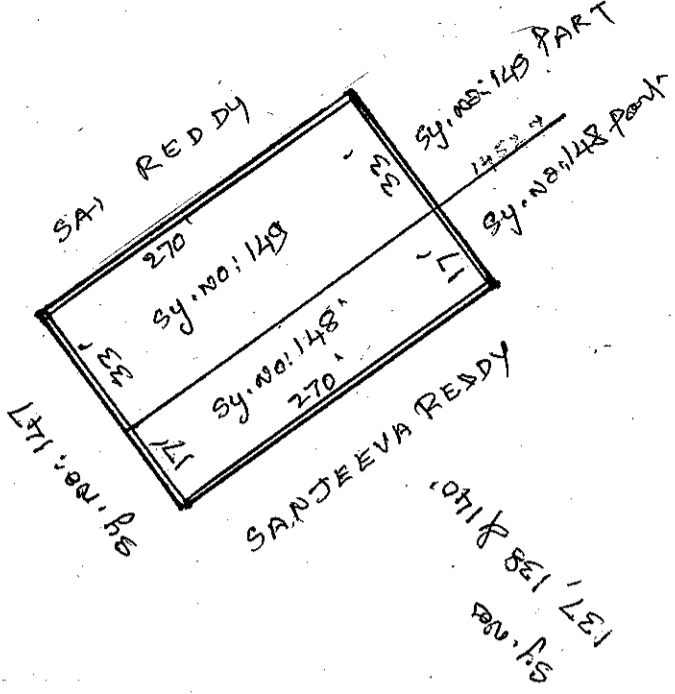
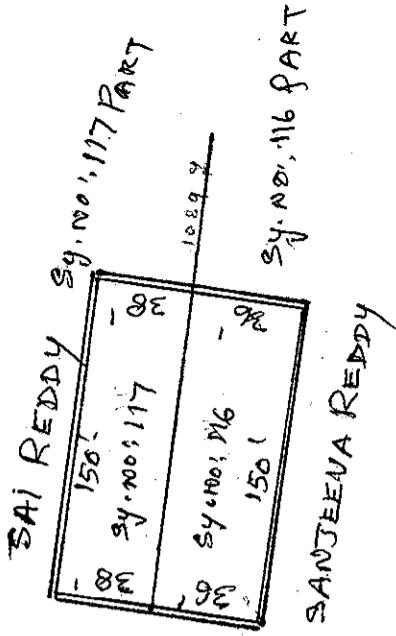
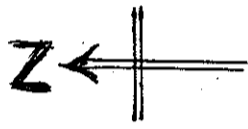


PLAN SHOWING THE LANDS IN Sy. Nos. 15, 16, 17, 116, 117, 148, 149 & 294 OF  
CHARLAPALLY VILLAGE, KARBA MUNICIPALITY, R R DISTRICT.  
BELONGING TO: Smt. P. RENUKA W/O BALREDDY.

SURVEY NO.	AREA
15 Part	07 GUNTAS
16 Part	07 "
17 Part	04 "
116 Part	05 "
117 Part	04 "
148 Part	04 "
149 Part	08 "
294 Part	17 "
11 Part	10 "
12 Part	08 "
TOTAL	AC-1-34 GUNTAS.



sy. no. 14  
 sy. no. 17 part  
 sy. no. 15 part

