


7809

7731/2004

100Rs.

278916



ఆంధ్ర ప్రదేశ్ రాష్ట్రం ANDHRA PRADESH

S No. 296 DT 2/8/04 Rs. 100/-

02AA 432628

SOLD TO Ch. Sanjeeva Rao S/o Ch. Ramakrishnaiah  
R/o H/c

**T. NAGESHWAR REDDI**  
S V Aliabad,  
L. No. 15/96 R. No. 17/02

FOR WHOM Self

**RECTIFICATION DEED**

THIS DEED OF RECTIFICATION is made and executed on this 2nd the day of August, 2004 at Shameerpet by:

1. Sri. Muniganti Hanumanth Rao S/O late Chinna Ramaiah, aged about 52 years, Occupation : Agricultre,
2. Sri. Muniganti Kashinath S/O late Chinna Ramaiah, aged about 50 years, Occupation : Agricultre,
3. Sri. Muniganti Venunath S/O late Chinna Ramaiah, aged about 41 years, Occupation : Agricultre,
4. Sri. Muniganti Sreenuvasa Chary S/O late Chinna Ramaiah, aged about 35 years, Occupation : Agricultre,
5. Sri. Muniganti Narayana S/O late Chinna Ramaiah, aged about 31 years, Occupation : Agricultre,

All are Residents of Rampally Village, Keesara Mandal, Ranga Reddy District. A.P.,

Represented by their G.P.A. Holder

Sri. Chepuri Sanjeeva Rao S/o Ch. Ramakrishnaiah, aged about 65 years, Occupation: Pvt. Service, Resident of Plot No. 156, Gautham Nagar, Malkajgiri, Hyderabad-500 047. Vide Agreement of Sale cum General Power of Attorney Doct No. 1040/99, dt: 06-04-99, Regd. at SRD, Shameerpet.

hereinafter called the V E N D O R S of one part:

M.E. ADDL CIVIL COURT, SHAMEERPET, A.P. (with handwritten signatures and stamps)

**IN FAVOUR OF =**

Smt. Chepuri Pramila Rao W/o Chepuri Sanjeeva Rao, aged about 45 years, Occupation: House wife, Resident of Plot No. 156, Gautham Nagar, Malkajgiri, Hyderabad-500 047.

hereinafter called the V E N D E E of other part:

"the expression of the Vendor and the Vendee shall mean, and include all their heirs, executors, assignees, successors, legal representatives and administrators, etc.,"

Whereas the Vendors are made and executed a Sale Deed of the land admeasuring Ac. 1-19 Gts, in Sy.No. 128 and Ac. 0-21 Gts in Sy.No. 129, thus the total area comes to Ac. 2-00 Gts, Situated at Village Rampally, Mandal Keesara, Ranga Reddy Dist, A.P., in favour of Vendee for a sale consideration of Rs. 2,00,000/- (Rupees Two lakhs only), under a Regd. Agreement of Sale cum General Power of Attorney Doct. No: 4538/1999, Dt. 23rd December 1999, Regd. at S.R.O. Shameerpet.

Whereas in the said principal sale deed the Survey Number and Area was wrongly typed as 128 Ac. 1-19 Gts & Sy.No. 129 admeasuring Ac. 0-21 Gts, instead of Survey Nos: 128 Ac. 0-26 Gts, Sy.No. 129 Ac. 0-21 Gts, Sy.No. 132 Ac. 0-10 Gts, Sy.No. 133 Ac. 0-02 Gts and Sy.No. 136 Ac. 0-21 Gts, as over sight at the time of Typing the Document, the same error found Later on.

Whereas the Vendee requested the Vendors to Rectify the error of the Survey Number and Area as per the request the Vendors have hereby rectifying the error of the Survey Numbers 128 Ac. 0-26 Gts, Sy.No. 129 Ac. 0-21 Gts, Sy.No. 132 Ac. 0-10 Gts, Sy.No. 133 Ac. 0-02 Gts and Sy.No. 136 Ac. 0-21 Gts, for Survey Numbers 128 Ac. 1-19 Gts and Sy.No. 129 Ac. 0-21 Gts, in the principal Sale Deed.

That the Vendor hereby declare that the Survey number is read as 128 Ac. 0-26 Gts, Sy.No. 129 Ac. 0-21 Gts, Sy.No. 132 Ac. 0-10 Gts, Sy.No. 133 Ac. 0-02 Gts and Sy.No. 136 Ac. 0-21 Gts, instead of 128 Ac. 1-19 Gts and Sy.No. 129 Ac. 0-21 Gts, wherever and whenever it occurs in the principal sale Deed.

That the Vendor further declare that there is no change in the name of Vendor, Vendee, Consideration and boundaries, dimention, except the said Change of Survey Number.

That the Vendor hereby executing this deed for the existing consideration only without taking any fresh consideration.

*C. Pranjivally*

AD...  
City Civil Court, Sec 2nd A.P.

WRONG SCHEDULE

All that the part and parcel of the Agricultural land admeasuring Ac. 1-17 Gts in Sy.No. 128, and Ac. 0-21 gts in Sy.No. 129, thus the total area comes to Ac. 2-00 Gts or 0.80 hectares., situated at Village Rampally, Mandal Keesara, Ranga Reddy Dist, which comes under the Gram Panchayat Rampally, Sub-Dist, Shameerpet, Regn-Dist. Ranga Reddy and bounded by:

- North : Vagu,
- South : Main Road Nagaram to Ghatkesar,
- East : Owner's Land,
- West : B. Penta Reddy, B. Bal Reddy, B. Raj Reddy land & Owner's land.



CORRECT SCHEDULE

All that the part and parcel of the Agricultural land admeasuring 128 Ac. 0-26 Gts, Sy.No. 129 Ac.0-21 Gts, Sy.No. 132 Ac. 0-10 Gts, Sy.No. 133 Ac. 0-02 Gts and Sy.No. 136 Ac. 0-21 Gts thus the total area comes to Ac. 2-00 Gts or 0.80 hectares., situated at Village Rampally, Mandal Keesara, Ranga Reddy Dist, which comes under the Gram Panchayat Rampally, Sub-Dist, Shameerpet, Regn-Dist. Ranga Reddy and bounded by:



- North : Vagu,
- South : Main Road Nagaram to Ghatkesar,
- East : Owner's Land,
- West : B. Penta Reddy, B. Bal Reddy, B. Raj Reddy land & Owner's land.

In witnesses whereof the Vendor has signed on these papers with free will and consent on this the day, month and year mentioned above.

WITNESSES

- 1. 
- 2. 

VENDOR




M.E. CHA... AR  
ADDITIONAL GOVERNMENT... DEED  
City Civil Court, Sec Bad A.P.

**PHOTOGRAPHS AND FINGERPRINTS AS PER SECTION 32 A OF  
REGISTRATION ACT, 1908**


**FINGER PRINT IN BLACK  
(LEFT THUMB)**

**PASS PORT SIZE  
PHOTOGRAPH**

**NAME & PERMANENT  
POSTAL ADDRESS OF  
PRESENTANT / SELLER  
BUYER**



GPA holder




Ch. Saijewa Rao

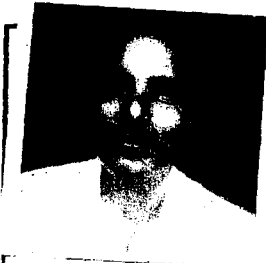
R/o. P. No: 156,

Gautam nagar. Maleygi

Hq. 2.



Vendor  
1



→ ① M. Hanumanth Rao

R/o. Rampally (w) Kesara (w)

R. R. Dist.



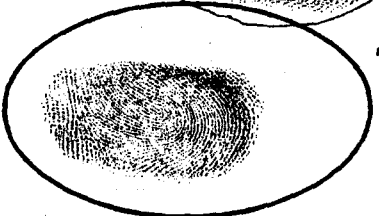
Vendor  
No: 2




② M. Kasturath

R/o Rampally (w) Kesara (w)

R. R. Dist.




Vendor  
No: 3




③ M. Venunath

R/o. Rampally (w) Kesara (w)

R. R. Dist.



Vendor  
No: 4



④ M. Sreeni Vasudhany

R/o. Rampally (w) Kesara (w) R.R.D.

→ ⑤ M. Narayana

R/o. Rampally (w) Kesara (w)


R. R. Dist.


**SIGN OF EXECUTANTS :**

**WITNESSES**

1.  
2.  

Vendor  
No: 5



M.E.   
ADDL. COMMISSIONER  
CHY. CIVIL CODE, Sec 32 A.P.



1వ పుస్తకము 2004 సం॥ పు ..... గె.సి.సి.

దస్తావేజు మొత్తము కాగితముల సంఖ్య.....


కంకాగితము వరుస సంఖ్య .....

*(Handwritten signature)*  
పబ్-రిజిస్ట్రార్

1వ పుస్తకము 2004 సం॥ (కా.శ. 1926) పు  
7731.. నెంబరుగా రిజిస్టరు చేయబడినది స్కానింగ్  
నిమిత్తం పుస్తకపు నెంబరు 1516- 1-7731. 2004  
ఇవ్వడంబట్టి  
2004 సం॥.. రిజిస్ట్రార్.. నె.ల. .... తేది

*(Handwritten signature)*  
పబ్-రిజిస్ట్రార్ అధికారి

*(Handwritten signature)*  
M. S. R  
V.R.  
CITY CIVIL SUPPLY SOCIETY




1వ పుస్తకము 2007 వ సం॥ పు ..... 773/

దస్తావేజు మొత్తము కాగితముల సంఖ్య..... 4.....

ఈకాగితము వరుస సంఖ్య ..... 3.....

*[Handwritten signature]*  
సం-6943-5




*[Handwritten signature]*  
M.E. CHANDRASEKHAR  
ADDL. CLERK TO THE JUDGE  
CITY CIVIL COURT, SEC 60 ROAD A.P.

1వ పుస్తకము 201వ సం॥ పు ..... 31 .....

రస్తావేణా బెయ్యము కా గితముల సంఖ్య..... 4 .....

ఈ కా గితము వరుస సంఖ్య ..... 4 .....

సర్-రిజిస్ట్రార్



*[Handwritten signature]*