



S No 710/15 C No 583/05



05AA 93408

ఆంధ్ర ప్రదేశ్ ఆంధ్ర ప్రదేశ్ ANDHRA PRADESH  
S.No. 1005  
Sold To P. Lakshmi pathi  
S/o W/o Late Balraj  
For Whom  
K. Venkat Reddy  
STAMP VENDOR  
No. 12/96, R. No: 19/05  
X Roads, Hyderabad.



PARTITION DEED

This Deed of Partition is made and executed on this 15<sup>th</sup> day of June, 2005 at Shamirpet, R.R. Dist.

BETWEEN :

1. Pirangi Lakshmi pathi, S/o Late Pirangi Balajiah, Aged about 60 years,
2. Pirangi Balraj/S/o Pirangi Lakshmi pathi, Aged about 38 years,

Residents of H.No.7-1-46, Rampally Village and Gram Panchayat, Keesara Mandal, R.R. Dist.

hereinafter referred to as the FIRST PARTY of the FIRST PART

- |                    |                    |                         |                    |                    |
|--------------------|--------------------|-------------------------|--------------------|--------------------|
| 1. వీరబాబు         | 2. బిచ్చి          | 3. P. Srinivasulu Reddy | 4. P. Balaramayya  | 5. P. Ravichandran |
| 6. P. Sri pathi    | 7. P. Venkatesh    | 8. P. Srinivasulu       | 9. P. Srinivasulu  | 10. P. Srinivasulu |
| 11. P. Srinivasulu | 12. P. Venkatesh   | 13. P. Srinivasulu      | 14. P. Srinivasulu | 15. P. Srinivasulu |
| 16. P. Srinivasulu | 17. P. Srinivasulu | 18. P. Srinivasulu      | 19. P. Srinivasulu |                    |

2. Page of 40 Pages  
"TRUE COPY"

Handwritten signature and text in Telugu script.




Sub-Registrar & Stamp Vendor  
Shamsirpet.

29 JUN 2005

చ పుస్తకమునకు వ సంఖ్య ... 3745  
 దస్తావేజు మొత్తము క గణముల సంఖ్య ... 20  
 ఈ దాగితమునకు తేదీ ... 1  
 2005 APR 2005



సబ్ రిజిస్ట్రార్



పరిశీలనం యొక్క ... నెం ... 16 ... తది  
 ప్రతి ... మాసం ... 26 ... తది  
 పగలు ... మరియు ... 4 ... గంటలమధ్య

రామిపేట్ సబ్ - రిజిస్ట్రారు ఆఫీసులో  
 శ్రీ... P... కు...  
 రిజిస్ట్రేషన్ చట్టము, 1908 లోని సెక్షన్ 32- ఎ ను  
 అనుసరించి పనులొందించిన ఫోటో గ్రాఫ్ లు మరియు  
 161757 వేలిముద్రలతో సహా దాఖల చేసి రుసుములు  
 రూ. 25/- లు చెల్లించారు.

1) గ్రామీణులకు చెప్పకొన్నది  
 ఎడమ తోట తలు



2) ఎడమ తోట ప్రతి



3) ఎడమ తోట ప్రతి



4) ఎడమ తోట ప్రతి



5) ఎడమ తోట ప్రతి



వి.య్యం S/o. P. B. Ravi  
 Agent A/S Rempally @  
 Kaveri R.R. Road

శ్రీ S/o P. Lalashampetty  
 an. Agent A/S Rempally @  
 Kaveri R.R. Road

P. S. Suresh Babu S/o. Late P. Bikeshapetty  
 an. Home wife R/o 1-7-99/29 ECIL  
 Post, South Kanaknagar, Hyd.

P. Babu S/o. Late P. Bikeshapetty, Agent  
 R/o Kanaknagar 1-7-99/29 ECIL  
 Post, Hyd.

P. Ramesh S/o Late P. Bikeshapetty, Agent  
 R/o 1-7-99/29 South Kanaknagar  
 ECIL Post, Hyd.

సబ్ రిజిస్ట్రార్

3. Smt. Pirangi Kasturi Bai, W/o Late Pirangi Bikshapathi, Aged about 46 years,
  4. Pirangi Balram Raj, S/o Late Pirangi Bikshapathi, Aged about 25 years,
  5. Pirangi Ravichander, S/o Late Pirangi Bikshapathi Aged about 23 years.
- Residents of H.No.1-7-99/29, South Kamalanagar, Kapra Municipality, ECIL Post, Hyderabad - 500062.

hereinafter referred to as the SECOND PARTY of the SECOND PART.

6. Pirangi Bikshapathi, S/o Pirangi Venkatalah, Aged about 53 years, Residents of H.No.5-1-7, Rampally Village and Gram Panchayat, Keesara Mandal, R.R.Dist.

hereinafter referred to as the THIRD PARTY of the THIRD PART.

7. Smt. Pirangi Lalitha, W/o Late Pirangi Shankariah, Aged about 45 years,
8. Pirangi Venkatesh, S/o Late Pirangi Shankariah, Aged about 24 years,

Residents of H.No.5-3-144, Rampally Village and Gram Panchayat, Keesara Mandal, R.R.Dist.

hereinafter referred to as the FOURTH PARTY of the FOURTH PART.

*Handwritten signature/initials*

9. Pirangi Ramulu, S/o Late Pirangi Venkatalah, Aged about 34 years,
10. Pirangi Naresh, S/o Pirangi Ramulu, Aged about 15 years (Minor) Being Minor represented by his father, Pirangi Ramulu, Residents of H.No.5-3-144, Rampally Village and Gram Panchayat, Keesara Mandal, R.R.Dist.

hereinafter referred to as the FIFTH PARTY of the FIFTH PART.

*Handwritten signature/initials*

11. Pirangi Shankaralah, S/o Late Pirangi Kistalah, Aged about 50 years,
12. Pirangi Venugopal S/o Pirangi Shankaraih, Aged about 18 years,
13. Pirangi Krishnakumar S/o Pirangi Shankaraih, aged about 17 years,

*Handwritten signature/initials*

Residents of H.No.5-3-141, Rampally Village and Gram Panchayat, Keesara Mandal, R.R.Dist.

hereinafter referred to as the SIXTH PARTY of the SIXTH PART.

*Handwritten signature/initials*

*Handwritten notes:*  
6 P. Shankaralah  
11 P. Venugopal  
16 P. Krishnakumar

- |                        |                        |                       |                        |
|------------------------|------------------------|-----------------------|------------------------|
| 2. <i>Handwritten</i>  | 3. P. Venugopal        | 4. P. Shankaralah     | 5. P. Ravichander      |
| 7. P. Venugopal        | 8. <i>Handwritten</i>  | 9. <i>Handwritten</i> | 10. <i>Handwritten</i> |
| 12. P. Venugopal       | 13. <i>Handwritten</i> | 14. P. Venugopal      | 15. P. Venugopal       |
| 17. <i>Handwritten</i> | 18. <i>Handwritten</i> | 19. P. Venugopal      |                        |

3 Page of 4 Pages  
 THE COPIES OF THE SYMANTH  
 25-10-2015  
 25-10-2015

న పుస్తకములయిన సం॥ పు ... 3745  
 దస్తావేజు మొత్తము కా గిరముల సంఖ్య... 20  
 ఈ గ్రామము వకుల సంఖ్య ... 2

శాసనాధికారి

- 6) పేరు కలిగిన వారి పేర్లు  
 P. Balakrishna S/o P. Shankaraya Agral  
 R/o Rampally @ Keerana @ R.R. Road
- 7) పేరు కలిగిన వారి పేర్లు  
 P. Venkateswara S/o P. Shankaraya Agral  
 on horse with R/o Keerana @ R.R. Road
- 8) పేరు కలిగిన వారి పేర్లు  
 S/o P. Shankaraya Agral  
 R/o Rampally @ Keerana @ R.R. Road
- 9) పేరు కలిగిన వారి పేర్లు  
 S/o P. Venkateswara Agral  
 R/o Rampally @ Keerana @ R.R. Road
- 10) పేరు కలిగిన వారి పేర్లు  
 S/o P. Ramulu Agral R/o Rampally  
 Keerana @ R.R. Road
- 11) పేరు కలిగిన వారి పేర్లు  
 P. Venkateswara S/o P. Shankaraya Agral  
 R/o Rampally @ Keerana @ R.R. Road
- 12) పేరు కలిగిన వారి పేర్లు  
 P. Venkateswara S/o P. Shankaraya Agral  
 R/o Rampally @ Keerana @ R.R. Road
- 13) పేరు కలిగిన వారి పేర్లు  
 P. Venkateswara S/o P. Shankaraya Agral  
 R/o Rampally @ Keerana @ R.R. Road
- 14) పేరు కలిగిన వారి పేర్లు  
 P. Venkateswara S/o P. Shankaraya Agral  
 R/o Rampally @ Keerana @ R.R. Road



P. Venkateswara

14. Pirangi Darshan, S/o Late Pirangi Kistalah, Aged about 42 years,  
 Pirangi Naveen, S/o Pirangi Darshan, Aged about 4 years (Minor)  
 Being Minor represented by his father, P. Darshan;  
 Residents of H.No.5-3-140, Rampally Village and Gram Panchayat,  
 Keesara Mandal, R.R.Dist.

hereinafter referred to as the SEVENTH PARTY of the SEVENTH PART.

- 16. Pirangi Bikshapathy, S/o Late Pirangi Yadalah, Aged about 38 years,
- 17. Pirangi Damoder, S/o Pirangi Bikshapathy, Aged about 22 years,
- 18. Pirangi Srikanth, S/o Pirangi Bikshapathy, Aged about 18 years,  
 Residents of H.No.5-3-145, Rampally Village and Gram Panchayat,  
 Keesara Mandal, R.R.Dist.

hereinafter referred to as the EIGHTH PARTY of the EIGHTH PART.

- 19. Pirangi Rajalah @ Raju, S/o Pirangi Yadalah, Aged about 40 years,  
 Residents of H.No.5-3-146, Rampally Village and Gram Panchayat,  
 Keesara Mandal, R.R.Dist.

hereinafter referred to as the NINTH PARTY of the NINTH PART.

All are agriculturists except the person at Sl.No.6, who is a Govt. Employee.

The terms and expressions FIRST TO NINTH PARTIES where the subject to context allows or admits thereof shall mean and include not only the FIRST TO NINTH PARTIES but also their respective heirs, legal representatives, agents, executors, administrators, assignees, etc.

- |                          |                           |                          |
|--------------------------|---------------------------|--------------------------|
| 1. <u>2x2x2x2</u>        | 2. <u>2x2x2</u>           | 3. P. S. <u>2x2x2x2</u>  |
| 4. P. <u>Baham Singh</u> | 5. P. <u>Ravi chander</u> | 6. P. <u>Bikshapathy</u> |
| 7. P. <u>es es</u>       | 8. <u>2x2x2</u>           | 9. <u>Row</u>            |
| 10. <u>Row</u>           | 11. P. <u>2x2x2x2</u>     | 12. P. <u>V. Gopal</u>   |
| 13. <u>2x2x2x2</u>       | 14. P. <u>2x2x2</u>       | 15. P. <u>2x2x2</u>      |
| 16. P. <u>2x2x2</u>      | 17. P. <u>2x2x2</u>       | 18. P. <u>SRIKANTH</u>   |

19. P. 2x2x2 Page of 40 Pages

2x2x2x2  
2x2x2x2

వ పుస్తకముల వ సంఖ్య ... 3745  
 దస్తావేజు మొత్తము కాగితముల సంఖ్య ... 20  
 ఈ కాగితము వరుస సంఖ్య ... 3

సచి-పరిశ్రాం

- 14) నలుగు లోట పేరు P. వెంకటేశ్వర స్టా. లక్ష్మీ పాల్వంచె  
 Agul Rto Raajampet  
 Rto. Raajampet
- 15) నలుగు లోట పేరు P. Dandu స్టా. ప.  
 Rto. Raajampet Agul Rto (S.M.)
- 16) నలుగు లోట పేరు P. SRI KANTH స్టా. ప. బిశాపాట, Agul  
 Rto. Raajampet (Kasava E. R. and)
- 17) నలుగు లోట పేరు P. రాజు లక్ష్మి స్టా. ప. రాజాపల్లె, Agul  
 Rto Raajampet (Kasava E. R. and)



- 1) అనుబంధ - శిలాబాబు, Sec. Agriculture & Sanpam Rto Raajampet  
 Kasava Mandal R.R. D.H.
- 2) అనుబంధ - B. GOPAL REDDY శిలాబాబు కి. Narayan Ruddy,  
 Sec. Advocate, R/o 1-9-388, Kuchayyandi, Kasava  
 Municipality, R.R. D.H., HYD-50062

2005 వ సంఖ్య... 16  
 1827 క. కా. శ. మాసము... 26

6 గ్రామీణ 40

సచి-పరిశ్రాం

సచి-పరిశ్రాం

WHEREAS the following agricultural lands are the HUF lands of (1) Late Pirangi Balaiah, (2) Late Venkataiah, (3) Late Kistaiah and (4) Late Yadaiah all are sons of Late Sri Pirangi Lakshmpathi, the said lands are their self acquired properties. Though the said 4 persons are equal share holders of the said HUF lands Late Sri Pirangi Balaiah was the pattadar on record in Revenue records earlier

| Sy.No. | Extent<br>Ac - gts. |        |
|--------|---------------------|--------|
| 75     | 1-01                |        |
| 76     | 1-10                |        |
| 77     | 1-24                |        |
| 78     | 1-12                |        |
| 79     | 2-31                | → 0-08 |
| 92     | 2-04                | → 0-02 |
| 93     | 1-14                |        |
| 94     | 1-09                |        |
| 95     | 0-39                |        |
| 96     | 1-20                | → 0-09 |
| 97     | 1-20                | → 0-10 |
| 98     | 0-17                | → 0-04 |
| 99     | 1-21                | → 0-33 |
| Total  | 18-22               |        |

See also  
Area covered  
by Road.

33  
33  
33

The Market value Rs. 3,00,000/- per Acre in respect of Sy No: 79 and all other Sy Nos. referred hereinabove is Rs. 2,00,000/- per Acre.

The aforementioned HUF lands are situated at Rampally Village, Keerthi Mandal, R.R. Dist

- 1. *[Handwritten Name]*
- 2. *[Handwritten Name]*
- 3. *[Handwritten Name]* + *[Handwritten Name]*
- 4. *[Handwritten Name]*
- 5. *[Handwritten Name]*
- 6. *[Handwritten Name]*
- 7. *[Handwritten Name]* & *[Handwritten Name]*
- 8. *[Handwritten Name]*
- 9. *[Handwritten Name]*
- 10. *[Handwritten Name]*
- 11. *[Handwritten Name]* & *[Handwritten Name]*
- 12. *[Handwritten Name]*
- 13. *[Handwritten Name]*
- 14. *[Handwritten Name]*
- 15. *[Handwritten Name]* & *[Handwritten Name]*
- 16. *[Handwritten Name]*
- 17. *[Handwritten Name]*
- 18. *[Handwritten Name]*
- 19. *[Handwritten Name]*

*[Handwritten Signature]*  
4

1వ పుస్తకము 2005వ సం॥ పు ... 3745  
 దస్తావేజు మొత్తము కా గిరముల సంఖ్య..... 20  
 ఈ కా గిరముల వలన సంఖ్య ..... 4

*[Signature]*  
 సబ్-రెజిస్ట్రార్

ENDORSEMENT UNDER SECTIONS 41 AND 42 OF ACT NO 1928  
 Doc No. P.104/2005  
 Date: 16/6/2005  
 I hereby certify that the proportional Stamp duty of Rs. 96,950/- + Rs. cash 150/- = 97,100/-  
 has been cleared in respect of this instrument from  
 P. Lakshmi parthi  
 on the basis of the up to date Market Value/Consideration of Rs. 32,40,000/-

SUB-REGISTRAR OFFICE  
 SHAMARPET  
 Date: 16/6/2005

*[Signature]*  
 Deputy Collector  
 Under the Indian Stamp Act

An Amount of Rs. 96950/- towards Stamp Duty including Transfer  
 Duty and Rs. 150/- towards Registration fee was paid by the party  
 through Challan Receipt Number 965543 dated 16/6/2005  
 at S.B.H. Bank Thumbunta Branch

*[Signature]*  
 Sub-Registrar

1వ పుస్తకము 2005 సం॥ (శా.శ. 1927) లో  
 3745 నెంబరుగా రిజిస్ట్రేషన్ చేయబడినది స్వామింగ్  
 విమిక్తం గుర్తింపు నెంబరు 2018 - I-3745/2005  
 ఇవ్వబడ్డవైనది  
 2005 సం॥ డ్యూన్ నెంబరు 22

*[Signature]*  
 సబ్-రెజిస్ట్రార్ అధికారి

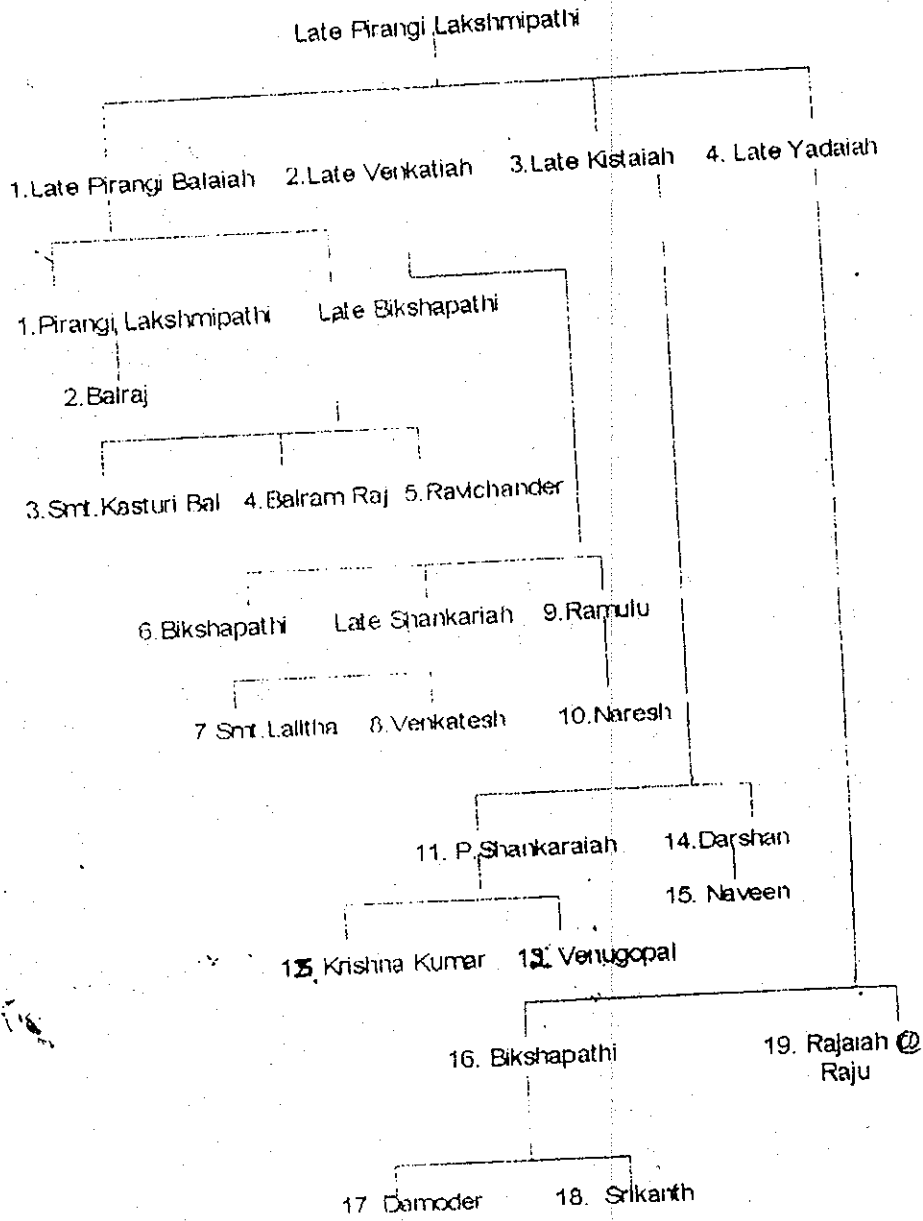
8 Page of 40 Pages  
 "TRUE COPY"

*[Signature]*  
 సబ్-రెజిస్ట్రార్





The family tree of the FIRST TO NINTH PARTIES is as follows :



Smt. ...

WHEREAS the persons at Sl. Nos. 1 to 5 are the legal heirs and successors of Late Pirangi Balalaih, the FIRST 1/4<sup>th</sup> main share holder, the persons at Sl. Nos. 6 to 10 are the legal heirs and successors of Late Sri Pirangi Venkaliah, the SECOND 1/4<sup>th</sup> share holder, the persons at Sl. Nos. 11 to 15

- |                          |                          |                          |                          |                          |
|--------------------------|--------------------------|--------------------------|--------------------------|--------------------------|
| 1. <i>[Handwritten]</i>  | 2. <i>[Handwritten]</i>  | 3. <i>[Handwritten]</i>  | 4. <i>[Handwritten]</i>  | 5. <i>[Handwritten]</i>  |
| 6. <i>[Handwritten]</i>  | 7. <i>[Handwritten]</i>  | 8. <i>[Handwritten]</i>  | 9. <i>[Handwritten]</i>  | 10. <i>[Handwritten]</i> |
| 11. <i>[Handwritten]</i> | 12. <i>[Handwritten]</i> | 13. <i>[Handwritten]</i> | 14. <i>[Handwritten]</i> | 15. <i>[Handwritten]</i> |
| 16. <i>[Handwritten]</i> | 17. <i>[Handwritten]</i> | 18. <i>[Handwritten]</i> | 19. <i>[Handwritten]</i> |                          |

*[Handwritten signature]*

వ పుస్తకముయొక్క పేజీలు ..... 3745

దస్త్రానికి మొత్తము కాగితముల సంఖ్య ..... 20

ఈ కాగితముల పేజీల సంఖ్య ..... 5

సబ్-రజిస్ట్రార్



10 Page of 40 Pages  
"TRUE COPY"

సబ్-రజిస్ట్రార్  
బాన్సుపేట

are the legal heirs and successors of the THIRD 1/3<sup>rd</sup> share holder Late S Prangji Kistalah and whereas the persons at Sl.Nos.16 to 19 are the legal heirs and successors of the FOURTH 1/4<sup>th</sup> Share holder of Late Sri Piran Yadaiah in the aforementioned HUF lands.

WHEREAS the persons at Sl.Nos.1 and 2 are allotted agricultural lands as detailed in SCHEDULE 'A' PROPERTY, the persons at Sl.Nos.3 to 5 are allotted agricultural lands as detailed in SCHEDULE 'B' PROPERTY, the persons at Sl.No.6 is allotted agricultural lands as detailed in SCHEDULE 'C' PROPERTY, the persons at Sl.Nos.7 and 8 are allotted agricultural lands as detailed in SCHEDULE 'D' PROPERTY, the persons at Sl.Nos.9 and 10 are allotted agricultural lands as detailed in SCHEDULE 'E' PROPERTY, the persons at Sl.Nos.11 to 13 are allotted agricultural lands as detailed in SCHEDULE 'F' PROPERTY, the persons at Sl.Nos.14 and 15 are allotted agricultural lands as detailed in SCHEDULE 'G' PROPERTY, the persons at Sl.Nos.16 to 18 are allotted agricultural lands as detailed in SCHEDULE 'H' PROPERTY, the persons at Sl.Nos.19 is allotted agricultural lands as detailed in SCHEDULE 'I' PROPERTY.

WHEREAS in Schedule 'A' Property, the persons at Sl.Nos.1 and 2 of the FIRST PART shall have two equal shares; in Schedule 'B' property, the persons at Sl.Nos.3 to 5 of the SECOND PART shall have three equal shares; in Schedule 'D' Property, the persons at Sl.Nos.7 and 8 of FOURTH PART shall have two equal shares; in Schedule 'E' Property, the persons at Sl.No.9 and 10 of FIFTH PART shall have two equal shares; in Schedule 'F' Property the persons at Sl.Nos.11 to 13 of SIXTH PART shall have three equal shares; in Schedule 'G' Property, the persons at Sl.Nos.14 and 15 of SEVENTH PART shall have two equal shares and WHEREAS in Schedule 'H' Property the persons at Sl.Nos.16 to 18 of EIGHTH PART shall have three equal shares

WHEREAS the persons FIRST to NINTH PARTIES are all coparceners of Hindu Undivided Family who are enjoying joint ownership and possessory rights duly cultivating the said lands jointly and enjoying the benefits therefrom according to their respective legally entitled shares. The FIRST to NINTH PARTIES have mutually agreed and decided to have all the aforementioned lands partitioned with metes and bounds among all the Coparceners of the said HUF in the manner set forth herein detail as shown in the following Schedules-'A' to 'I' for the purpose of dividing the said agricultural lands into separate and exclusive lots according to their respective legally entitled shares as mentioned below for their common convenience to enjoy separate and exclusive pattadar, ownership and possessory rights and separate exclusive cultivation without any jointness for better development and enjoyment of their respective allotted shares, individually as such all the coparceners of said HUF hereby mutually agreed for the partition of all the aforementioned lands with metes and bounds as detailed below.

**NOW, THEREFORE, THIS DEED OF PARTITION WITNESSETH AS FOLLOWS:**

1. That in pursuance of this Deed of Partition and in consideration of the absolute and exclusive ownership hereby acquired by the PARTIES in respect of their respective allotments made hereunder by virtue of mutual

- |   |  |   |  |   |  |   |  |   |  |  |  |                                    |                                |                            |                        |                    |                |             |
|---|--|---|--|---|--|---|--|---|--|--|--|------------------------------------|--------------------------------|----------------------------|------------------------|--------------------|----------------|-------------|
| 1. <i>2. 1. 2. 3. 4. 5. 6. 7. 8. 9. 10. 11. 12. 13. 14. 15. 16. 17. 18. 19.</i> | 2. <i>3. 4. 5. 6. 7. 8. 9. 10. 11. 12. 13. 14. 15. 16. 17. 18. 19.</i> | 3. <i>4. 5. 6. 7. 8. 9. 10. 11. 12. 13. 14. 15. 16. 17. 18. 19.</i> | 4. <i>5. 6. 7. 8. 9. 10. 11. 12. 13. 14. 15. 16. 17. 18. 19.</i> | 5. <i>6. 7. 8. 9. 10. 11. 12. 13. 14. 15. 16. 17. 18. 19.</i> | 6. <i>7. 8. 9. 10. 11. 12. 13. 14. 15. 16. 17. 18. 19.</i> | 7. <i>8. 9. 10. 11. 12. 13. 14. 15. 16. 17. 18. 19.</i> | 8. <i>9. 10. 11. 12. 13. 14. 15. 16. 17. 18. 19.</i> | 9. <i>10. 11. 12. 13. 14. 15. 16. 17. 18. 19.</i> | 10. <i>11. 12. 13. 14. 15. 16. 17. 18. 19.</i> | 11. <i>12. 13. 14. 15. 16. 17. 18. 19.</i> | 12. <i>13. 14. 15. 16. 17. 18. 19.</i> | 13. <i>14. 15. 16. 17. 18. 19.</i> | 14. <i>15. 16. 17. 18. 19.</i> | 15. <i>16. 17. 18. 19.</i> | 16. <i>17. 18. 19.</i> | 17. <i>18. 19.</i> | 18. <i>19.</i> | 19. <i></i> |
|---|--|---|--|---|--|---|--|---|--|--|--|------------------------------------|--------------------------------|----------------------------|------------------------|--------------------|----------------|-------------|

వ పుస్తకము 2001వ సం॥ ను ..... 3745  
చట్టావేణ మొత్తము కా గికముల సంఖ్య..... 20  
ఈ కా గికము ప్రకార సంఖ్య ..... 6

సర్కార్



12 40

సర్కార్

transfers and releases for the purpose of partition hereby effected, all the PARTIES to this indenture hereby mutually grant, convey, transfer and release their respective allotted shares among themselves today as detailed in their respective allotted Schedules 'A' to 'I' together with all areas, water, water sources, agricultural wells/borewells, liberties, easements and appurtenance(s) whatsoever so as to constitute the said PARTIES as absolute and exclusive owners of their respective shares hereby allotted to them as shown in their respective Schedules.

2 All the PARTIES hereby declare that they hereby freed and discharged from all their respective joint ownership rights, title, possession, claims, demands, etc., whatsoever in respect of the said property pertaining to the said coparceners.

3 All the PARTIES hereby declare that they shall hereafter enjoy the separate individual ownership rights in and over their respective allotted shares as detailed in their respective Schedules and enjoy the benefits therefrom as absolute and exclusive owners and possessors without any jointness whatsoever forever.

4 All the PARTIES hereby declare that the respective PARTIES entered upon and taken over possession of their respective allotted shares of lands shown in their respective Schedules with immediate effect from today.

5 All the PARTIES hereby agree to cooperate with each other to get their respective allotted shares of lands shown in their respective Schedules of Properties mutated in their respective names as per their respective shares in all the relevant revenue records and all other Govt. records and Gram Panchayat records, etc., and all the PARTIES hereby declare that they shall have every right to obtain their respective mutation proceedings, pattadar passbooks, title books, etc., in respect of their respective shares hereby allotted to them as shown in their respective Schedules of Properties; from the concerned revenue authorities in their respective names.


6 All the PARTIES hereby declare that their respective allotted shares of lands are free from all encumbrances and in case if it is found that any of the properties were subjected to any mortgage or in case any person entered into any Agreement of Sale in respect of the said property and any of the lands are alienated till now secretly and any of PARTIES suppressed any information with regard to the said lands, all such transactions shall be treated as null and void and the concerned PARTIES will be liable to be evicted duly holding them responsible for all the legal consequences, compensation, damages and costs thereto

- 1 *[Signature]*
- 2 *[Signature]*
- 3 P. Srinivas 4. P. Bahadur
- 5 P. Ramesh
- 6 P. Srinivas 7
- 7 P. Srinivas 8 P. Srinivas
- 9 P. Srinivas
- 10 P. Srinivas
- 11 P. Srinivas 12 P. Srinivas
- 13 P. Srinivas
- 14 P. Srinivas 15 P. Srinivas 16 P. Srinivas
- 17 P. Srinivas
- 18 P. Srinivas
- 19 P. Srinivas

Page of 40 Pages  
"TRUE COPY"


*[Signature]*  
7 -

వ పుస్తకముల సంఖ్య ..... 3745  
 దస్తావేజు మొత్తము కాగితముల సంఖ్య ..... 20  
 ఈ కాగితము వ్రాసిన సంఖ్య ..... 7

  
 సబ్ రిజిస్ట్రార్



40



7. SCHEDULES OF PROPERTIES:

I. SCHEDULE "A" PROPERTY IS ALLOTTED TO THE SHARE OF FIRST PARTY OF THE FIRST PART SRI.PIRANGI LAKSHMIPATHI AND SRI.PIRANGI BALRAJ.

SY.NOS. EXTENT IN AC.GTS.,

92 2-01  
94 0-06

TOTAL AC. 2-07 GUNTAS,

BOUNDED BY:

NORTH: Agri.Land allotted to the share of Smt.P.Kasturi Bai & Two Others

SOUTH: Canal (Vagu)

EAST: 40' Wide Road

WEST: Neighbours Land

Market value of Schedule "A" property Rs.4,35,000/- Only.

II. SCHEDULE "B" PROPERTY IS ALLOTTED TO THE SHARE OF SECOND PARTY OF THE SECOND PART SMT.PIRANGI KASTURI BAI, PIRINGI BALRAM RAJ & PIRINGI RAVICHANDER.

SY.NOS. EXTENT IN AC.GTS.,

92 0-01  
93 1-01  
94 1-00  
97 0-05

TOTAL AC. 2-07 GUNTAS,

BOUNDED BY:

NORTH: Agri.Land allotted to the share of Sri.P.Bikshapathi

SOUTH: Agri.Land allotted to the Share of Smt.F.kasturi Bai & Two Others

EAST: 40' Wide Road

WEST: Neighbours Land

Market value of Schedule "B" property Rs.4,35,000/-

- 1. Smt. Kasturi Bai
- 2. Sri. Balraj
- 3. Sri. Lakshmi Pathi & P. Balram Raj
- 5. P. Ravichander
- 6. P. P. S. Upadhyay
- 7. P. P. S. Upadhyay & P. P. S. Upadhyay
- 9. P. P. S. Upadhyay
- 10. P. P. S. Upadhyay
- 11. P. P. S. Upadhyay & K. V. Gopal
- 13. P. P. S. Upadhyay
- 14. P. P. S. Upadhyay
- 15. P. P. S. Upadhyay & K. V. Gopal
- 17. P. P. S. Upadhyay
- 18. Sri. P. P. S. Upadhyay & P. P. S. Upadhyay

Handwritten signature and stamp in Telugu script.

వ పుస్తకము 2005 వ సం॥ ను ..... 3745  
రస్తావీజు మొత్తము కాగితముల సంఖ్య..... 20  
ఈ కాగితము పుస్తకము సంఖ్య..... 8

*[Handwritten Signature]*  
సర్ సజ్జాద్



16 Pages  
"RECORD COPY"

*[Handwritten Signature]*  
సర్ సజ్జాద్



III. SCHEDULE "C" PROPERTY IS ALLOTTED TO THE SHARE OF THIRD PARTY OF THE THIRD PART SRI.PIRANGI BIKSHAPATHI.

| SY.NOS.          | EXTENT IN AC.GTS.,  |
|------------------|---------------------|
| 93               | 0-13                |
| 94               | 0-03                |
| 95               | 0-29                |
| 96               | 0-11                |
| 97               | 0-04                |
| <b>TOTAL AC.</b> | <b>1-20 GUNTAS,</b> |

BOUNDED BY:

NORTH: Agri.Land allotted to the share of Smt.P.Lalitha & P.Venkatesh  
 SOUTH: Agri.Land allotted to the Share of Smt.P.kasturi Bai & Two Others  
 EAST: 40' Wide Road  
 WEST: Neighbours Land

Market value of Schedule "C" property Rs.3,00,000/- Only.

IV. SCHEDULE "D" PROPERTY IS ALLOTTED TO THE FOURTH PARTY OF THE SHARE OF FOURTH PART SMT.PIRANGI LALITHA & PIRINGI VENKATESH.

| SY.NOS.          | EXTENT IN AC.GTS.,  |
|------------------|---------------------|
| 79               | 0-34                |
| 95               | 0-10                |
| 96               | 0-16                |
| <b>TOTAL AC.</b> | <b>1-20 GUNTAS,</b> |

BOUNDED BY Sy nos 95 & 96 Area AC. 0-26 ab

NORTH: Agri.Land allotted to the share of Sri.P.Ramulu & P. Naresh  
 SOUTH: Agri.Land allotted to the Share of Sri.P.Bikshapathi  
 EAST: 40' Wide Road  
 WEST: Neighbours Land  
 Market value of Schedule "D" property Rs.3,85,000/- Only.

Boundaries to Sy nos Area AC 0-34 C  
 N) Land of P. Ramulu  
 S) Land of Sy nos 95 & 96  
 E) Road 40' wide  
 W) K. RAMCHANDRARAO


1. S. Suresh
2. B. Srinivas
3. P. Srinivas Rao
4. P. Balakrishna
5. P. Ravichandran
6. P. Srinivasulu
7. P. Srinivas
8. P. Srinivas
9. P. Srinivas
10. P. Srinivas
11. P. Srinivas
12. P. Srinivas
13. P. Srinivas
14. P. Srinivas
15. P. Srinivas
16. P. Srinivas
17. P. Srinivas
18. P. Srinivas
19. P. Srinivas

Handwritten signature and date at the bottom center.

వ పుస్తకము 2005 వ సం॥ నెం ..... 3745 .....  
దస్తావేజు వెయ్యది కాగితముల సంఖ్య..... 20 .....  
ఈ కాగితముల సంఖ్య ..... 9 .....

  
సర్ సతీశ్చంద్



  
సర్ సతీశ్చంద్

V. SCHEDULE "E" PROPERTY IS ALLOTTED TO the SHARE OF FIFTH PARTY of the FIFTH PART SRI.PIRANGI RAMULU & PIRINGI NARESH

SY.NOS. EXTENT IN AC.GTS.

79 1-20  
 TOTAL AC. 1-20 GUNTAS,

BOUNDED BY:

NORTH: Neighbours Agri.Land  
 SOUTH: Agri.Land allotted to the Share of Smt.P.Lalitha & P. Venkatesh  
 EAST: 40' Wide Road  
 WEST: Neighbours Land

Market value of Schedule "E" property Rs.4,50,000/- Only.

VI. SCHEDULE "E" PROPERTY IS ALLOTTED TO the SHARE OF SIXTH PARTY of the SIXTH PART SRI.PIRANGI SHANKARAIHAH & PIRINGI KRISHNA KUMAR & PIRINGI VENUGOPAL.

SY.NOS. EXTENT IN AC.GTS.,

77 0-01  
 97 0-16  
 98 0-13  
 99 1-21  
 TOTAL AC. 2-11 GUNTAS,

BOUNDED BY:

NORTH: Agri.Land allotted to the share of Sri.P.Darshan & Another  
 SOUTH: Canal (Vagu)  
 EAST: Neighbours Land  
 WEST: 40' Wide Road

Market value of Schedule "F" property Rs.4,55,000/- Only.

- |                   |                |                |                |
|-------------------|----------------|----------------|----------------|
| 1 P. Srinivas     | 2 P. Srinivas  | 3 P. Srinivas  | 4 P. Srinivas  |
| 5 P. Ravichandras | 6 P. Srinivas  | 7 P. Srinivas  | 8 P. Srinivas  |
| 9 P. Srinivas     | 10 P. Srinivas | 11 P. Srinivas | 12 P. Srinivas |
| 13 P. Srinivas    | 14 P. Srinivas | 15 P. Srinivas | 16 P. Srinivas |
| 17 P. Srinivas    | 18 P. Srinivas | 19 P. Srinivas |                |

10-

వ పుస్తకము 2005 వ సం॥ పు ..... 3745  
దస్తావేజు మొత్తము కా గిరముల సంఖ్య..... 20  
ఈ కా గిరము వరుస సంఖ్య ..... 10

సబ్-రజిస్ట్రార్



సబ్-రజిస్ట్రార్

VII. SCHEDULE "G" PROPERTY IS ALLOTTED TO THE SHARE OF SEVENTH PARTY OF THE SEVENTH PART SRI.PIRANGI DARSHAN & PIRINGI NAVEEN.

| SY.NOS.   | EXTENT IN AC.GTS., |
|-----------|--------------------|
| 76        | 0-02               |
| 77        | 0-21               |
| 97        | 0-25               |
| TOTAL AC. | 2-08 GUNTAS,       |

BOUNDED BY:

NORTH: Agri.Land allotted to the share of Sri.P.Bikshapathi, P. Damodar & P. Srikanth  
 SOUTH: Agri.Land allotted to the share of Sri.P.Shankaraiah & Two Others & Neighbours Land  
 EAST: Neighbours Land in Sy.No.100 belonging to Sri.Cheera Ramchander  
 WEST: 40' Wide Road

Market value of Schedule "G" property Rs.4,40,000/- Only.

VIII. SCHEDULE "H" PROPERTY IS ALLOTTED TO THE SHARE OF EIGHTH PARTY OF THE EIGHTH PART SRI.PIRANGI BIKSHAPATHI & PIRINGI DAMODAR & PIRINGI SRIKANTH.

| SY.NOS.   | EXTENT IN AC.GTS., |
|-----------|--------------------|
| 75        | 0-01               |
| 76        | 0-08               |
| 77        | 0-38               |
| 78        | 0-01               |
| 96        | 0-20               |
| TOTAL AC. | 1-28 GUNTAS,       |

- |                    |            |                |               |
|--------------------|------------|----------------|---------------|
| 1. P. Srinivas     | 2. P. Sri  | 3. P. Srinivas | 4. P. Balaram |
| 5. P. Ravichandras | 6. P. Sri  | 7. P. Sri      | 8. P. Sri     |
| 9. P. Sri          | 10. P. Sri | 11. P. Sri     | 12. P. Sri    |
| 13. P. Sri         | 14. P. Sri | 15. P. Sri     | 16. P. Sri    |
| 17. P. Sri         | 18. P. Sri | 19. P. Sri     |               |

18. P. Srikanth  
 2) Page 4 of pages 19. P. Sri  
 TRUE COPY

35/10/21  
 11-

వ పుస్తకము 2005 వ సం॥ పు ..... 3745  
 దస్తావేజు మొత్తము కాగితముల సంఖ్య ..... 20  
 ఈ కాగితము చదువు సంఖ్య ..... 11

సబ్-రెజిస్ట్రార్



221 40

సబ్-రెజిస్ట్రార్

BOUNDED BY:

NORTH: Agri.Land allotted to the share of Sri.P.Rajaja alias Raju  
SOUTH: Agri.Land allotted to the Share P. Darshan & Another  
EAST: Neighbours Land in Sy.No.100 belonging to Sri.Cheer Ranchander  
WEST: 40' Wide Road

Market value of Schedule "H" property Rs.3,40,000/- Only.

IX. SCHEDULE "I" PROPERTY IS ALLOTTED TO THE SHARE OF NINTH PARTY of the NINTH PART SRI.PIRANGI RAJAJAH ALIAS RAJU.

| SY.NOS.   | EXTENT IN AC.BTS. | BOUNDARIES TO Sy No Area AC.   |
|-----------|-------------------|--|
| 75        | 1-00              | BOUNDARIES TO Sy No Area AC. 0-09 Ch<br>A) LAND OF Sy No 73<br>B) LAND OF Sy No 96<br>C) LAND OF Sy No 78<br>D) ROAD |
| 77        | 0-04              |  |
| 78        | 1-11              |  |
| 79        | 0-09              |  |
| 96        | 0-04              |  |
| TOTAL AC. | 2-28 GUNTAS,      |  |

BOUNDED BY: BOUNDARIES TO Sy No. 2, 75, 77, 78, 96 Area AC. 2-19 Ch

NORTH: Neighbours Land  
SOUTH: Agri.Land allotted to the Share P. Bikshapathi & Two Others  
EAST: Neighbours Land  
WEST: 40' Wide Road

Market value of Schedule "I" property Rs.5,62,500/- Only.

8. All the parties hereby declare that each allotment of the respective shedules are hereby shown in the plan annexed herewith duly distinguished one from other in different colour as marked Separately as "A", "B", "C", "D", "E", "F", "G", "H" & "I" Schedules.

- |                    |                 |                               |
|--------------------|-----------------|-------------------------------|
| 1. S. Srinivas     | 2. S. Srinivas  | 3. P. S. Srinivas & P. Babu   |
| 5. P. Ravichandras | 6. P. Srinivas  | 7. P. Srinivas & P. Srinivas  |
| 9. P. Srinivas     | 10. P. Srinivas | 11. P. Srinivas & P. Srinivas |
| 13. P. Srinivas    | 14. P. Srinivas | 15. P. Srinivas & P. Srinivas |
| 12. P. Srinivas    | 18. P. Srinivas | 19. P. Srinivas & P. Srinivas |

12 -

వ పుస్తకము 2005వ సం॥ పు ..... 3745  
దస్తావేజు నియంత్రము కా గిరముల సంఖ్య..... 20  
ఈ కా గిరముల వరుస సంఖ్య ..... 12

*[Handwritten Signature]*  
సం- 2005-5



24 Pages of 40 Pages  
"TRUE COPY"

*[Handwritten Signature]*



9. The HUF lands are not affected by A.P. Land Reforms (Ceiling on Agricultural Holdings) Act 1973; the Urban Land (Ceiling and Regulation) Act, 1976; A.P. Scheduled Areas Land Transfer Regulation, 1959; A.P. Assigned Lands (Prohibition of Transfers) Act 1977 and G.O. Ms No. 733 Rev. (UC.1) Dept. dt. 31.10.1988.

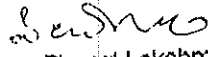

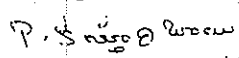
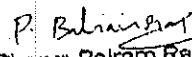

10. All the PARTIES hereby declare that there is no owelty money to be paid to each other among themselves.

11. Now by this Deed of Partition, all the PARTIES hereby place on record, declare and confirm the aforesaid partition as final, conclusive and binding on the respective PARTIES, their successors, heirs, assigns, legal representatives for all intents and purposes.


12. All the PARTIES hereby agree that the person at Sl. No. 1 of the FIRST PART shall keep the original Deed of Partition in his safe custody and possession and whereas all other PARTIES shall retain the certified copies of this Deed of Partition with them. The FIRST PARTY of the FIRST PART hereby undertakes and assures all other PARTIES that he shall produce the original Deed of Partition as and when required by all other PARTIES of this indenture.

13. All the PARTIES of this indenture hereby jointly and severally declare that this Deed of Partition is final and irrevocable.

IN WITNESS WHEREOF, all the PARTIES hereto hereby hereunder signed this Deed of Partition on the day, month and year above written with their own respective free will and consent without any coercion or duress; after the contents are read over and explained to all the PARTIES hereto duly translating from English to Telugu and after understanding the contents well in the presence of the following witnesses:

1.   
Prangi Lakshmi pathi
2.   
Prangi Balraj
3.   
Smt Prangi Kasturi Bai
4.   
Prangi Balram Raj
5.   
Prangi Ravichander

25

  
సంఖ్య. 10/10/85  
రామమోహన్ పేట్

వ పుస్తకము 2005 వ సం॥ పు ..... 3745  
దస్త్రావళి మొత్తము కా గిరముల సంఖ్య..... 20  
ఈ కా ..... చరిత్ర సంఖ్య..... 13

సబ్-రెజిస్ట్రార్



26 Pages 140 Pages  
"TRUE COPY"

సబ్-రెజిస్ట్రార్

6. P. [Signature] Prangi Bikshapathi

7. P. [Signature] Smt. Prangi Lalitha

8. P. [Signature] Prangi Venkatesh

9. P. [Signature] Prangi Ramulu

10. P. [Signature] Prangi Naresi

11. P. [Signature] Prangi Shankaraiah  
R.V. Gopal

12. Prangi Venugopal

13. Prangi Krishna Kumar  
Krishnakumar

14. P. [Signature] Prangi Darshan

15. P. [Signature] Prangi Navan

16. P. [Signature] Prangi Bikshapathy

17. P. [Signature] Prangi Damodar

18. P. SRIKANTH Prangi Srikant

19. P. [Signature] Prangi Rajalah @ Raju

20

WITNESSES:


1. [Signature]

2. Bl. N.S.

27 60

[Signature]


వ పుస్తకము 2005 వ సం॥ పు ..... 3745  
 రస్తావీజు మొత్తము కా నిరముల సంఖ్య ..... 20  
 ఈ కా నిరముల సంఖ్య ..... 14

  
 సబ్-రిజిస్ట్రార్



28

40


  
 సబ్-రిజిస్ట్రార్

PHOTOGRAPHS AND FINGERPRINTERS AS PER SECTION 32 A OF  
REGISTRATION ACT, 1908


FINGER PRINT IN BLACK  
(LEFT THUMB)

PASS PORT SIZE  
PHOTOGRAPH


NAME & PERMANENT  
POSTAL ADDRESS OF  
PRESENTANT / SELLER  
BUYER




P. LAKSHMINARAYAN  
R/o Rampally  
C.G.S. 2nd  
R.R. 2nd



P. BALRAN  
R/o Rampally  
C.G.S. 2nd  
R.R. 2nd



P. KASTURIBAI  
R/o Kaminamangal  
HYD



P. BALRAM RAO  
R/o Kaminamangal  
HYD

WITNESSES

*[Faint handwritten witness names]*

SIGN OF EXECUTANTS


- ① *[Signature]*
- ② *[Signature]*
- ③ *[Signature]*
- ④ *[Signature]*

*[Handwritten signature]*  
6/25/2008

వ పుస్తకము 2005 వ సం॥ పు ..... 3745  
 దస్తావేజు మొత్తము కా గిరముల సంఖ్య ..... 20  
 ఈ కా గిరము వస్తున సంఖ్య ..... 15

  
 సర్-రెజిస్ట్రార్



  
 సర్-రెజిస్ట్రార్


PHOTOGRAPHS AND FINGERPRINTERS AS PER SECTION 32 A OF

REGISTRATION ACT, 1908

FINGER PRINT IN BLACK  
(LEFT THUMB)

PASS PORT SIZE  
PHOTOGRAPH


NAME & PERMANENT  
POSTAL ADDRESS OF  
PRESENTANT / SELLER  
BUYER




P. RAVICHANDRAN  
R/o KAMARAJAPURAM  
— Hq. D. —  
R. R. 1954



P. B. KESAVAIYAH  
R/o Ranganatha  
K. C. S. S. S.  
R. R. 1954



P. VENKATESH  
R/o Ranganatha  
K. C. S. S. S.  
R. R. 1954



P. VENKATESH  
R/o Ranganatha  
K. C. S. S. S.  
R. R. 1954

WITNESSES

SIGN OF EXECUTANTS

- ① P. Ranganatha
- ② P. Venkatesh
- ③ P. Kesavaiah
- ④ J. K. S.

21/10/54  
[Signature]

వ పుస్తకము 2005 వ సం॥ పు ..... 3745  
 దస్తావేజు మొత్తము కా గిరముల సంఖ్య ..... 20  
 ఈ కా గిరము వస్తున సంఖ్య ..... 16

సబ్-రిజిస్ట్రార్



32      40

సబ్-రిజిస్ట్రార్  
 గామికో పేట్



PHOTOGRAPHS AND FINGERPRINTERS AS PER SECTION 32 A OF  
REGISTRATION ACT, 1908


FINGER PRINT IN BLACK  
(LEFT THUMB)

PASS PORT SIZE  
PHOTOGRAPH


NAME & PERMANENT  
POSTAL ADDRESS OF  
PRESENTANT / SELLER  
BUYER



P. Ramulu  
R/o Rampally  
Kadapa  
R.R. Dist.



P. NARAYANA  
R/o Rampally  
Kadapa  
R.R. Dist.



P. SHANMUGANATHAN  
R/o Rampally  
Kadapa  
R.R. Dist.



P. VENUGOPAL  
R/o Rampally  
Kadapa  
R.R. Dist.

WITNESSES

*[Faint handwritten text]*

SIGN OF EXECUTANTS

- (1) Ramulu
- (2) Narayana
- (3) Shanmuganathan
- (4) Venugopal

33 1940

*[Handwritten signature]*

వ పుస్తకము 2005 వ సం॥ పు ... 3745 .....  
దస్తావేజు వెబ్‌సైటు కౌ గిరముల సంఖ్య..... 20 .....  
ఈ ... సంఖ్య సంఖ్య ..... 17 .....

సబ్-రెజిస్ట్రార్











34 40

సబ్-రెజిస్ట్రార్

PHOTOGRAPHS AND FINGERPRINTERS AS PER SECTION 32 A OF

REGISTRATION ACT, 1908

| FINGER PRINT IN BLACK<br>(LEFT THUMB)   | PASS PORT SIZE<br>PHOTOGRAPH  | NAME & PERMANENT<br>POSTAL ADDRESS OF<br>PRESENTANT / SELLER<br>BUYER |
|---|---|---|
|    |    | P. K. RISHABH<br>R/o Rampally<br>Kogga<br>R. 2 (236)                  |
|    |    | P. DARSAN<br>R/o Rampally<br>Kogga<br>R. 2 (236)                      |
|   |   | P. NAVIN<br>R/o Rampally<br>Kogga<br>R. 2 (236)                       |
|  |  | P. RIKSHAPATHI<br>R/o Rampally<br>Kogga<br>R. 2 (236)                 |

WITNESSES

SIGN OF EXECUTANTS

*(Faint handwritten signatures and text)*

*(Handwritten signature)*

వ పుస్తకము 2005 వ సం॥ పు ..... 3745

దస్తావేజులు వెలుక్తము కా గివముల సంఖ్య..... 20

ఈ కా గివముల వచన సంఖ్య..... 18








సబ్-రిజిస్ట్రార్



36 Pages of 40 Lines  
"TRUE COPY"

సబ్-రిజిస్ట్రార్

**PHOTOGRAPHS AND FINGERPRINTERS AS PER SECTION 32 A OF  
REGISTRATION ACT, 1908**

| FINGER PRINT IN BLACK<br>(LEFT THUMB)   | PASS PORT SIZE<br>PHOTOGRAPH   | NAME & PERMANENT<br>POSTAL ADDRESS OF<br>PRESENTANT / SELLER<br>BUYER |
|---|--|---|
|    |   | P. DINDAR<br>R/o Rampally<br>Kogga<br>R. n. (D. S.)                   |
|    |   | P. SRINIVAS<br>R/o Rampally<br>Kogga<br>R. n. (D. S.)                 |
|   |  | P. RAJAN<br>R/o Rampally<br>Kogga<br>R. n. (D. S.)                    |
|  | <p>PHOTO<br/>BLACK &amp; WHITE</p>   |   |

WITNESSES

1. [Handwritten signature]

2. [Handwritten signature]

SIGN OF EXECUTANTS

(15)

[Handwritten signature]

(18)

[Handwritten signature]

(19)

[Handwritten signature]

37

40

[Handwritten signature and stamp]

వ పుస్తకము 2005 వ సం॥ పు ... 3745 ...

దస్త్రాపేజీ నెంబర్ ము కా గిక ము ల సంఖ్య ... 20 ...

ఈ కా గిక ము వ కు స సంఖ్య ... 19 ...

సబ్ రిజిస్ట్రార్

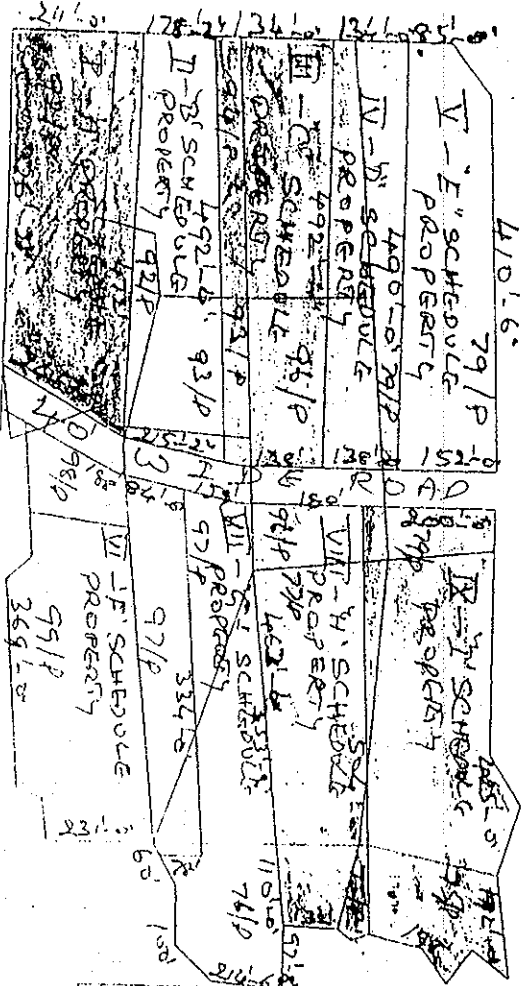


38 Page of 40 Pages  
"TRUE COPY"

సబ్ రిజిస్ట్రార్

REGN. PLAN OF PARTITION DEED OF HUF AGRICULTURAL LANDS IN SURVEY NO. 75, 76, 77, 78, 79, 92, 93, 94, 95, 96, 97, 98, 99, SITUATED AT RAMPALLY VILLAGE, KIESARA MANJAL, RANGA REDDY DISTRICT.

INI



| Survey No. | Total Area Ac. Ors. |
|------------|---------------------|
| 75         | 1-01                |
| 76         | 1-10                |
| 77         | 1-24                |
| 78         | 1-12                |
| 79         | 2-31                |
| 92         | 2-04                |
| 93         | 1-14                |
| 94         | 1-09                |
| 95         | 0-39                |
| 96         | 1-20                |
| 97         | 1-20                |
| 98         | 0-17                |
| 99         | 1-21                |
| Total      | 18-22               |

Handwritten notes in Telugu, including names like 'P. Lakshminarayana', 'P. Venkatesh', 'P. Ramchandra', and 'P. Balaram'. There are also some numbers and dates written.

| Serial No         | Name of the Particulars | SV Nos.            | Extent Ac. Ors. | col our |  |
|-------------------|-------------------------|--------------------|-----------------|---------|--|
| I Schedule 'A'    | 1. P. Lakshmi Pathi     | 92                 | 2-01            |         |  |
|                   | 2. P. Balraj            | 94                 | 0-06            |         |  |
|                   | Total                   |                    | 2-07            |         |  |
|                   | II Schedule 'B'         | 3. P. Kasturi Bai  | 92              | 0-01    |  |
|                   |                         | 4. P. Balaram Raj  | 93              | 1-01    |  |
| 5. P. Ramchandra  |                         | 94                 | 1-00            |         |  |
| Total             |                         | 97                 | 0-05            |         |  |
| III Schedule 'C'  |                         | 6. P. Bireshapathi | 93              | 0-13    |  |
|                   | Total                   | 94                 | 0-03            |         |  |
| IV Schedule 'D'   | 7. P. Lalitha           | 95                 | 0-29            |         |  |
|                   | 8. P. Venkatesh         | 96                 | 0-11            |         |  |
|                   | Total                   | 97                 | 0-04            |         |  |
|                   | V Schedule 'E'          | 9. P. Ramnithi     | 70              | 0-20    |  |
| 10. Narresh       |                         |                    |                 |         |  |
| VI Schedule 'F'   | 11. P. Shankarajah      | 77                 | 0-01            |         |  |
|                   | 12. P. Krishna Appal    | 97                 | 0-16            |         |  |
|                   | 13. P. Krishna Kumar    | 98                 | 0-13            |         |  |
|                   | Total                   | 99                 | 0-21            |         |  |
| VII Schedule 'G'  | 14. P. Darshan          | 76                 | 0-02            |         |  |
|                   | 15. P. Navene           | 77                 | 0-21            |         |  |
|                   | Total                   | 97                 | 0-25            |         |  |
| VIII Schedule 'H' | 16. P. Bireshapathi     | 75                 | 0-01            |         |  |
|                   | 17. P. Damodari         | 76                 | 0-08            |         |  |
|                   | 18. P. Srikanth         | 77                 | 0-38            |         |  |
|                   | Total                   | 94                 | 0-20            |         |  |
| IX Schedule 'I'   | 19. P. Rajaram Reddy    | 78                 | 0-00            |         |  |
|                   | Total                   | 79                 | 0-00            |         |  |

3745  
 20  
 20

సర్-02/05



- 40 -

Last page of the 40th page No. 7 Collection M/P

Copy Prepared by: M. Ashok Kumar (J.A.)

Copy Retrieved by: M. Ashok Kumar (J.A.)

Date: 9/6/05

"TRUE COPY"

సర్-02/05  
 ఛాంబర్ పేజీ

వ సెల్ ను  
 దస్తావేజు మొత్తముకా గురముల సెల్ ను  
 24 కా గికము వస్తునుసెల్ ను  
 సర్-02/05