

1756

Doc No: 1775/07

1775/07



B. No. 2018 Date 11/11/07 Value 20/-  
 Purchaser H. Manali  
 S/o H. Manali  
 For whom H. Manali & Ushika Sreedharan, both

S. 2018-2019 9  
 14AA 697363  
**K. NAGARAJA MANI**  
 S.V.L. No. 46/99, R. No. 42/2005  
 Shop No. 59/A, Kushal Towers,  
 Khanatabad, Hyderabad.

**DEVELOPMENT AGREEMENT CUM IRREVOCABLE GENERAL POWER OF ATTORNEY**

THIS development agreement cum Irrevocable general power of attorney is  
 MADE AND EXECUTED on this the 10<sup>th</sup> day of November 2007 at  
 HYDERABAD By:

1. Sri Maloth Krishna Naik S/o Manjeeya aged about 38 years  
 occupation Business and resident of 9-8, Dundigal Tanda, Dundigal 'X'  
 Road, Quthbullapur Mandal, Ranga Reddy District (PANNO: AICPM 8633K)

also @ 2) M. Jayaram

3) 918. Sreedharan Reddy

K. N. Mani

MANJAYYA

H. Manali

*[Signature]*

K. N. Mani Sreedharan

1వ పుస్తకము 2007 నంబర్ 1775  
 దీనివల్ల మొత్తము కట్టినది సంఖ్య 27  
 ఈ కారణము వలన సంఖ్య 1

20 SEP 2007



21వ నంబర్ 21వ నంబర్ నల  
 192 సంఖ్య 30 వ. శాది  
 పడులు 11:00 సురియు 12:00 గంటల  
 మధ్య ఖుల్ఫాపూర్ సబ్ - డివిజన్ కార్యాలయములో  
 శ్రీ/శ్రీమతి M. ప్రీత్య నాయక్  
 రిజిస్ట్రేషన్ చట్టము 1908 లోని సెక్షన్ 32 - ఎ కు  
 అనుసరించి సహజంగా వలసిన ఫోటోగ్రాఫులు మరియు  
 వేలి ముద్రలతో సహా దాఖలు చేసి రుసుము  
 రూ. 2000/- యిచ్చెదలినారు.

*alo. [Signature]*

వ్రాసి ఇచ్చినట్లు ఒప్పకొన్నది.  
 ఎడమ క్రొటన వ్రేలు

*alo. [Signature]*

Sl. No. Mansheya occ. Basilly,  
 No 9-5 Durdigal Tande  
 Durdigal x Road  
 @Pleem M.Diri

*M. Raju*

Sl. No. Mansheya occ. Basilly,  
 No 9-8 Durdigal Tande  
 Durdigal x Road  
 @Pleem M.Diri

*[Signature]*

Sl. No. Mansheya occ. Basilly,  
 No 9-8 Durdigal Tande  
 Durdigal x Road  
 @Pleem M.Diri

*D. Raju*

Sl. No. Sankar occ. Basilly,  
 No 10-7 Durdigal Tande-II  
 @Pleem M.Pira





No. 1116 Date 11/11/20 Value 2000  
 Purchaser H. Nagaraj  
 S/o M. R. Rao  
 For whom H. Nagaraj Name Rao

14AA 697364  
 K. NAGARAJA MANI  
 S.V.L. No 46999, R. No 42/2005  
 Shop No. 59/A, Kuchai Towers,  
 Hyderabad, Hyderabad.

Page 2

2. Sri Maloth Jagan S/o Manjeeya aged about 30 years occupation Business and resident of 9-8, Dundigal Tanda, Dundigal 'X' Road, Quthbullapur Mandal, Ranga Reddy District. (PAN NO: AF1PM9439A)
3. Sri Maloth Bheem Singh S/o Manjeeya aged about 35 years occupation Business and resident of House No 9-8, Dundigal Tanda, Dundigal 'X' Road, Quthbullapur Mandal, Ranga Reddy District.
4. Sri Depavath Raju S/o Somla aged about 28 years occupation Business and resident of H.No 10-7, Dundigal Tanda-II, Quthbullapur Mandal, Ranga Reddy District.
5. Sri Korra Krishan S/o Devia aged about 48 years occupation Agriculturalist resident of Gagilapur, Kuthbullapur Mandal, Ranga Reddy District.

also  
 also  
 also

M. Jagu  
 MANDARU  
 K. Vijaya Lakshmi

1వ వున్నకము 2007 సం. 1775  
దస్తావజ నెత్తము సం. 27  
ఈ కార్యము పరుస సం. 2

20 SEP 2007

సబ్-రెజిస్ట్రార్

విదవా/తొటనవ్రేలు

*[Handwritten signature]*

S/o Devla occ Agee  
N/o Casillepra @plewa  
RRDist

MANDAAN

విదవా/తొటనవ్రేలు

S/o late sakeu occ Retired employ  
N/o Dundigal Tande  
@plewa P.R.D.I.

విదవా/తొటనవ్రేలు

*[Handwritten signature]*

S/o late sakeu occ Bheem  
N/o Dundigal Tande  
Dundigal x' Road  
@plewa

విదవా/తొటనవ్రేలు

K. Vijayalakshmi

D/late F. Ramaja  
occ student  
N/o Hw-9-1 Dundigal  
Tanda-1 @plewa  
RRDist



విదవా/తొటనవ్రేలు



*[Handwritten flourish]*



No. 1017 Date 12/11/07 Value 20/-  
 Purchaser K. Nagaraja  
 S/o. K. Raju  
 For whom H-4, USHESREE Homes, Wazirpur

14AA 697365  
**K. NAGARAJA MANI**  
 S.V.L. No 46/99, R. No 42/2005  
 Shop No. 59/A, Kushal Towers,  
 Kharatabad, Hydrabad.

Page 3

6. Sri Maloth (Lambada) Manjeeya @ Manjaiah S/o Late Sakru aged about 63 years resident of Dundigal Tanda, Dundigal 'X' Road, Quthbullapur Mandal, Ranga Reddy District. AP. *occ. Employee Retired*
7. Maloth (Lambada) Raju S/o Late Sakru aged about 53 years resident of Dundigal Tanda, Dundigal 'X' Road, Quthbullapur Mandal, Ranga Reddy District. AP. *occ. Business*
8. Kum K Vijaya Lakshmi D/o Late K. Ranaja aged about 19 years occupation Student and resident of H.No 9-1, Dundigal Tanda-I, Quthbullapur Mandal, Ranga Reddy District.

also (Ref. ?) M. Jagannath

12/11/07

MANJAAH

M. H. ... di

K. Vijaya Lakshmi

K. Nagaraja Mani

1వ పుస్తకము 2007... 1775  
 రసూలేజా వెళ్ళుము... 27  
 ఈ కారణము వయన సంఖ్య 3  
 20 SEP 2007  
 నబ్ - లజస్ట్రారు

పాపము క్షమించవలె

*[Handwritten signature]*



s/o M. Uma Maheswara Rao  
 OCCR Bhubaneswar  
 No. H No 301 Jyothi  
 Swabhadra Apartment  
 P.W-61 Shanthi Nagar  
 Hyd

నిరూపించింది.

① K.R. Minch K. Ramesh Rao s/o K. Kishan OCCR Bhubaneswar  
 No. H No. 3-23 Gajilopur Glando  
 (P.O.) R.P. Dist

② T. Radha Krishna s/o Suresh Babu  
 #. No: 12-2-417/34435; Sathyanagar, Hyd-67

*[Handwritten signature]*



2007 వ. సం. సేవంబర్ నెల 21 వ తేది నబ్ - లజస్ట్రారు  
 18 వ తేది త్రాగిక మార్చి 30 వ తేది గుమ్మలాపూర్



26/11/15  
 Date: 26/11/15  
 Value: 20/-  
 in favor of: M. Murali  
 H.O. R.O.  
 whom: M/s. Usha Sree Homes, H.O.

14AA 697366  
 K. NAGARAJA MANT  
 S.V.L. No 46799, R. No 22/2005  
 Shop No 59/A, Kusal Towers,  
 Khammam, Hyderabad.

Page 4

Hereinafter referred to as the "OWNERS" which expression shall mean and include their respective legal heirs, successors in interest, nominee or nominees, assignees etc.

IN FAVOUR OF

M/s. Usha Sree Homes, a partnership firm having its registered office at H. No 301, Jyothi Sowbhagya Apartments, Plot No 61, Shantinagar, Hyderabad, represented by its Partner Mr.M. Murali, S/o. M. Umamaheswara Rao aged 50 years resident of H. No 301, Jyothi Sowbhagya Apartments, Plot No 61, Shantinagar, Hyderabad, HEREINAFTER referred to as the "DEVELOPER" which term shall mean and include all their legal heirs, successors in interest, nominee or nominees, assignees etc.

M. Murali  
 MANSAAH  
 M. Murali  
 K. Piyaya Lakshmi

2007... 1775  
 27  
 ಸಬ್-ರಿಸ್ಟ್ರಾರ್

**ENDORSEMENT**

Certified that the following amounts have been paid in respect of this document.

**I. Stamp Duty :**

- 1. in the shape of stamp paper ..... Rs. 100/- (20x5)
- 2. in the shape of challan (s. 41 of I.S. Act, 1899)..... Rs. 50,000/-
- 3. in the shape of cash (s. 41 of I.S. Act, 1899) ..... Rs. -
- 4. adjustment of stamp duty u/s. 43 of I.S. Act, 1899, if any Rs. -


**II. Registration Fees :**

- 1. in the shape of challan ..... Rs. 2000/-
- 2. in the shape of cash ..... Rs. -


**III. User Charges :**

- 1. in the shape of challan ..... Rs. 100/-
- 2. in the shape of cash ..... Rs. -

Date: 21/11/07

  
 Sub-Registrar  
 Chitradurga

An Amount of Rs. 50,000/- towards stamp  
 duty including transfer duty and Rs. 2000/-  
 towards registration fee on the Market value of  
 Rs. 3,09,72,000/- was paid by the party through  
 challan Receipt No. 687207 dated 19/11/07  
 in SBM NO. R.L. Sr. 10PT  
 medchal

  
 Sub-Registrar  
 Chitradurga







21/07/2011  
 No. 21/07/2011  
 Date 21/07/2011  
 Value  
 Purchaser M. Hurali  
 For whom M/s. Ushara Home Textiles

14AA 697367  
 K. NAGARAJA MANI  
 S.V.L. No 46/99, R. No 42/2005  
 Shop No. 59/A, Kushal Towers,  
 Khanabhad, Hyderabad.

Page 5

WHEREAS the OWNER No. 1, Sri Maloth Krishna Nalk S/o Manjeeya aged about 38 years occupation Business and resident of 9-8, Dundigal Tanja, Dundigal 'X' Road, Quthbullapur Mandal, Ranga Reddy District is the Lawfull and absolute owner and he is in peaceful possession and enjoyment of the Plots of Lands admeasuring A.C 2-22 Guntas in Survey No. 146 [Purchased under a registered Sale deed executed by M/s APAR Fabrices Pvt Ltd formerly known as M/s ACME Textiles Pvt Ltd in favour of Mr M. Krishna Naik S/o Manjeeya on 16-04-2004 under document No 6839/2004]; A.C. 0-36 1/2 Guntas in Survey Nos 147, 143 and 144 [purchased under a registered Sale deed executed by M/s APAR Fabrices Pvt Ltd formerly known as M/s ACME Textiles Pvt Ltd in favour of Mr Maloth Krishna Nair S/o Manjeeya on 26-06-2003 under document No 7209/2003]; A.C. 0-09 Guntas in Survey No. 151 [Purchased under a registered Sale deed executed by Smt R. Jamlee Bai W/o Late K. Ranaja and other in favour of Mr Maloth Krishna

ala (S/o) H 2) M. Joga  
 MANJAYA  
 B. Raju  
 B. Raju

దస్తావేజులు  
 నంబరు 27  
 డి.సె. 2007  
 పేజీలు 5  
 సబ్-రిజిస్ట్రార్

1వ పుస్తకము 2007 సం|| (చా.న. 1929) సం|| పు  
 ..1775.....నెంబరుగా రిజిస్టరు చేయబడినది. స్కానింగ్  
 నిమిత్తం గుర్తింపు నెంబరు 1521-1-.....1775.....-2007  
 ఇవ్వబడినది.  
 2007 సం|| సబ్-రిజిస్ట్రార్ నెంబరు 21.....చ రిడి

~~సబ్-రిజిస్ట్రార్ తదితర~~



Nair on 21-01-2006 under document No 1429/2006]; A.C. 0-08 ½ Guntas in Survey No. 151/8 [Purchased under a of registered Sale deed executed by Mr Momin Ali S/o Madar Ali and others in favour of Mr Maloth Krishna Naik on 23-01-2006 under document No 1526/2006] A.C 0-03 Guntas in S.No 142/8 [Purchased under a registered Sale Deed executed by Sri Gudise Laxman S/o Late Pentaiah in favour of Mr M. Krishna Naik on 11-09-2006 under document No 21516/2006]; A.C 0--22 Guntas in S.No 147/8 [Purchased under a of registered Sale Deed executed by Mr Maloth (Lambada) Majeeya and others in favour of Mr Maloth Krishna Naik on 28-12-2005 under document No 952/2006]; A.C 0--12 Guntas in S.No 151/8 [Purchased under a registered Sale Deed executed by Smt Kunti Yellamma W/o K Sailu and others in favour of Sri M. Krishna Naik, Mr M. Jagan and Mr M. Bheem Singh on 12-12-1995 under document No. 9258/95]; and A.C 0--02 Guntas in S.No 147/8 [Purchased under a registered Sale Deed executed by Smt Kunti Yellamma W/o K Sailu and others in favour of Sri M. Krishna Naik M. Jagan and Bheem Singh on 12-12-1995 bearing document No 9258/95]; A.C. 0 - 11 Guntas in Survey No. 147/8 [Purchased under a registered sale deed executed by Maloth Deniya and two others in favour of Maloth Krishna Naik on 05-11-2007 vide document No. 1282/07] and A.C 0.12 Guntas in Survey No 147 [Purchased under a registered sale deed executed by Smt Banoth Laxmi W/o Bikya in favour of M. Krishna Naik on 18-09-07 under document No 16018/2007] and A.C. 0 - 3 ½ guntas of land from M/s. Apar Fabrics Pvt. Ltd., vide registered sale deed doc. No. 7052/04 dated 23<sup>rd</sup> April 2004. A.C. 0 - 3 ½. Guntas in Survey No. 151 vide addangal / pahani No. 0051764 for the year 2005-2006 issued by Village Revenue Officer, Gagillapur, for which Mr. Maloth Krishna Naik hereby indemnifies the Developer for any loss or damage caused to the Developer on account of defective title of this land or any third party claims against this land to an unspecified extant

totaling area admeasuring A.C. (5 - 32 ½) Guntas situated at Gagillapur Village, Qutbullapur Mandal, Ranga Reddy District.

WHEREAS the OWNER No. 2, Sri Maloth Jagan S/o Manjeeya aged about 30 years occupation Business and resident of 9-8, Dundigal Tanda,

*Handwritten signature* M. Jagan

*Handwritten signature* J.B. [unclear]

*Handwritten signature* P. Ray

*Handwritten signature* MANJEEYA

*Handwritten signature*

*Handwritten signature* K. Vijaya Lakshmi

*Handwritten signature*

*Vertical handwritten signature*

5-25

1వ ప్రస్తావన 2007 న సం॥ నం॥.....1775  
దస్తావేజు పేర్లము కారితముల సంఖ్య.....27  
ఈ కారితముల వివరణ సంఖ్య.....6

సబ్ - రిజిస్ట్రార్





1వ పుస్తకము 2007 వ సం॥ ను..... 1775  
దస్త్రానేటి మొత్తము కారితముల సంఖ్య... 27  
కా కారితము వరుస సంఖ్య... 7

పేజీ - 0జస్ట్రార్



Quthbullapur Mandal, Ranga Reddy District is the Lawful and absolute owner and he is in peaceful possession and enjoyment of the Plot of Land admeasuring A.C. 1 - 20 Guntas in Survey No. 152, being purchased from Smt M Laxmi W/o Maloth Krishna Naik on 05-12-2006 under a registered Sale deed bearing document No 27168/06 situated at Gagillapur Village, Quthbullapur Mandal, Ranga Reddy District having purchased the same through Registered Sale Deed dated 12-01-1994 bearing document No. 181/94.

WHEREAS the OWNER No. 5, Sri Korra Krishna S/o Devla aged about 48 years occupation Agriculturalist resident of Gagilapur, Kuthbullapur Mandal, Ranga Reddy District is the Law full and absolute owner and he is in peaceful possession and enjoyment of the Plot of Land admeasuring A.C. 1 - 28 1/2 Guntas in Survey No. 146, being purchased under a registered Sale Deed executed by Mr Yerra Beerappa and others in his favour situated at Gagillapur Village, Quthbullapur Mandal, Ranga Reddy District having purchased the same through Registered Sale Deed dated 05-12-2006 bearing document No. 27168/06.


WHEREAS the OWNER No. 6, Sri Maloth (Lambada) Manjeeya @ Manjaiah S/o Late Sakru aged about 63 years resident of Dundigal Tanda, Dundigal 'X' Road, Quthbullapur Mandal, Ranga Reddy District. AP is the Lawfull and absolute owner and he is in peaceful possession and enjoyment of the Plot of Land admeasuring A.C. 0 - 11 Guntas in Survey No. 1471 situated at Gagillapur Village, Quthbullapur Mandal, Ranga Reddy District having possessed the same by virtue of intestate succession from his father Sri Late Maloth Sakru, who validly possessed with Ryth Vari Pass Book.

WHEREAS the OWNER No. 7, Sri Maloth (Lambada) Raju S/o Late Sakru aged about 53 years resident of Dundigal Tanda, Dundigal 'X' Road, Quthbullapur Mandal, Ranga Reddy District. AP is the Lawfull and absolute owner and he is in peaceful possession and enjoyment of the Plot of Land admeasuring A.C. 0 - 11 Guntas in Survey No. 1471 situated at Gagillapur Village, Quthbullapur Mandal, Ranga Reddy District having possessed the

1) Maloth (S/o Sakru) 2) M. Raju 3) M.B. Raju 4) M. Raju  
K. V. Raju  
MANJAYYA  
M. Manji

1వ పుస్తకము 2007 వ సం॥ ను..... 1775  
దస్తావేజు మొత్తము కారితముల సంఖ్య..... 27  
ఈ కారితము వకుస సంఖ్య..... 8

సబ్ - రిజిస్ట్రార్





same by virtue of intestate succession from his father Sri Late Maloth Sakru, who validly possessed with Ryth Vari Pass Book.

WHEREAS the OWNER No. 8, Kum K Vijaya Lakshmi D/c Late K. Ranaja aged about 19 years occupation Student and resident of H.No 9-1, Dundigal Tanda-I, Quthbullapur Mandal, Ranga Reddy District is the Lawfull and of the Plot of undivided and unspecified share in A.C. 0 - 9 Guntas in Survey No. 151/8 situated at Gagillapur Village, Qutbullapur Mandal, Ranga Reddy District having possessed the same by virtue of intestate succession from her father Sri Late K. Ranaja, who validly possessed with Pattadar pass book and title deed books bearing book Nos 426369 and 418676 respectively under Patta No 577.

Herein after called the Scheduled Property admeasuring totally A.C.11 - 10 1/2 Guntas situated at Gagillapur Village, Qutbullapur Mandal, Ranga Reddy District

*Al. 11-12 g/m*

AND WHEREAS the said property continues to be wholly under the physical possession of the OWNERS.

AND WHEREAS OWNER NO 8 already put Mr Maloth Krishna Naik in peaceful possession and enjoyment of her share of the property fell to her. She was one of the Co-Shareer of undivided and unspecified share in A.C. 0 - 9 Guntas in Survey No. 151/8 situated at Gagillapur Village, Qutbullapur Mandal, Ranga Reddy District having possessed the same by virtue of intestate succession from her father Sri Late K. Ranaja, who validly possessed with Pattadar pass book and title deed books bearing book Nos 426369 and 418676 respectively under Patta No 577. All the other sharers sold their respective share along with the share of the Owner No 8 here above to Mr Maloth Krishna Naik under a registered Sale Deed executed and registered on 21-01-2006 bearing document No 1429/06 registered in the SRO, Medchal and ever since then Mr M. Krishna Naik is in peaceful possession and enjoyment of the said property as absolute owner and the as the Owner No 8 was minor by the date of the said sale deed dated 21-01-

*also (Sri M. Jagan)*

*91 B. Post*

*11 D. Ray*

*1250/20*

*MANJAAH*

*[Signature]*

*M. Vijaya Lakshmi*

*H. M. [Signature]*

1వ పుస్తకము 2007 న సం॥ ను..... 1775  
దస్తావేజు మొత్తము తాగితములు సంఖ్య..... 27  
ఈ తాగితము పదవి సంఖ్య..... 9

సబ్-రిజిస్ట్రార్



2006 and as Owner No 8 attained the Majority she herewith acknowledging the said sale transaction and she is not having any right, title or interest in the said property and to confirm the said sale made by her co-sharers and to overcome the technical difficulties and to avoid future litigation she was added as a party in this deed. She is not having any thing to do with this transaction.

AND WHEREAS OWNERS continue to hold the absolute title of the property till date and the same has not been encumbered in any manner like sale, mortgage, long lease, bank loan or under any Court Attachment or otherwise in any form of disputes in any Court, Tribunal or with the Revenue authorities at any point of time till today.

AND WHEREAS the OWNERS till date has not entered into any type of Development Agreement on any earlier date with any third party and the schedule property or any part there of is not Gifted or Mortgaged to Government of Andhra Pradesh or to Government of INDIA under any Rule of Law.

WHEREAS the OWNERS in order to develop the Scheduled Property for better advantage proposed to the Developer who is having vast experience in Construction Line, to undertake the Construction of Independent Houses or Row Houses in the Schedule Property admeasuring A.C 11 - 10 1/2 Guntas more fully described in the Schedule attached hereto.

WHEREAS the Developer was having satisfied himself about the title of the OWNERS has agreed to undertake the Construction of the proposed Independent Houses or Row Houses over the Schedule Property admeasuring A.C 11 - 10 1/2 Guntas in Survey Nos. 142,143,144,146,147, 151 and 152 situated at Gagillapur Village, Qutbullapur Mandal, Ranga Reddy District, A.P., under his care and supervision.

also (30/1/10) 2) M. Jagu 3) 9188A 4) D. Ravi

5) 1218C

6) MANJAAH

7) [Signature]

M. H. [Signature]

K. Vijayalakshmi

1వ ప్రవేశము 2007 వ సం॥ ను 1775  
దస్తావేజు తెల్లము కారితముల సంఖ్య 27  
ఈ కారితము పలుకు సంఖ్య 10

సబ్-రిజిస్ట్రార్



And whereas the OWNERS and the DEVELOPER have agreed to enter into the present Memorandum of Understanding on the terms and conditions, which are enumerated as follows:-


**NOW THIS MEMORANDUM OF UNDERSTANDING WITNESSETH**

- 1). The OWNERS and the Developer agree that the Developer will develop the scheduled property admeasuring A.C 11 – 10 ½ Guntas situated at Survey Nos. 142,143,144,146,147/ 0 ,151/ 0 ,and 152 situated at Gagillapur Village, Qutbullapur Mandal, Ranga Reddy District, A.P., (hereinafter called the scheduled property), by construction of Independent Houses or Row Houses after getting the layout and building plans sanctioned from the sanctioning authorities.
- 2) That all costs and expenses to be incurred in the paper work and otherwise, for getting the plans sanctioned and for making application for other purposes like installation of water connection, electricity connection, telephone connection lifts and for all other purposes shall be entirely borne by the Developer. OWNERS declare that through this Development Agreement cum Irrevocable General Power of Attorney, they authorize the Developer or any of his Nominees for the purposes of representing the OWNERS before Statutory and Public Authorities in this respect.
- 3). The OWNERS declare that the said property is free from all encumbrances and claims of whatsoever nature and within the limits of the U.L.C. Act as per G.O.Ms. No. 733 of Government of Andhra Pradesh being located in the peripheral area and hence there is no legal impediment of any nature for getting the same developed by the Developer.
- 4) That the entire construction of the Independent Houses or Row Houses shall be in Accordance with the sanctioned plan and the permissible compoyndable deviation of which the Developer has the special

1) *[Signature]* 2) M. Jagu 3) B. Reddy 4) D. Ray  
5) *[Signature]* 6) MANJARA *[Signature]*  
K. Vijaya Lakshmi  
M. H. *[Signature]*

1వ సుప్రకము 2007 న సం॥ నెం..... 1775  
దస్తావేజు పేర్లను బహిష్కరణము చేయు సంఖ్య..... 27  
ఈ కాగితము కరణ సలహా..... 11

సబ్-రిజిస్ట్రార్



knowledge and the OWNERS has none. The nature, quantity and quality of material used for each component in the Construction of the Independent Houses or Row Houses are detailed in the Annexure-I attached herewith.

- 5). It is agreed between the parties hereto that the Developer shall pay to the OWNERS such consideration and in such form as explained hereunder only as their share for giving the scheduled property for development to the Developer in the Complex.

A share of 40% of the constructed area in the total plot area of 11 Acres 10 ½ Guntas in the form of Independent Houses or Row Houses. The said Independent Houses or Row Houses shall be allotted prior to possession of land to the OWNERS. Details of the Independent Houses or Row Houses to be allotted to the Owners shall be alienated / demarked in the layout plan / building plan after getting the approval from Gram Panchayat Authorities or Other Higher Governmental Authorities such as GHMC / HUDA, if required as per the rules, through a Supplementary Agreement.

- 6). The Developer agrees to complete the construction of the Independent Houses or Row Houses fell to the share of the Owners as per their allotted percentage in the total area agreed upon within a period of 36 (Thirty Six) months plus 6 (six) months grace from the date of getting the sanction from Gram Panchayat Authorities or Other Higher Governmental Authorities such as GHMC / HUDA, if required as per the rules. If the Construction is not completed within the specified period of 42 months (including grace period) from the date of getting sanction from Gram Panchayat Authorities or Other Higher Governmental Authorities such as GHMC / HUDA, if required as per the rules, then the Developer shall pay to the OWNERS damages @

also see 1/20/99  
M. Jagan  
MANTJAAH  
M. M. Ch  
K. B. Jayalakshmi

1వ సుస్థకము 2007 వ సం॥ ము... 1775  
రస్తావేలా మొత్తము కారితముల సంఖ్య... 27  
ఈ కారితము వరుస సంఖ్య... 12

~~రజిస్ట్రార్~~







1వ పుస్తకము 2007 న నం!! షు..... 1775  
దస్తావేజు కారితము కారితము సంఖ్య..... 27  
ఈ కారితము పరిశోధన సంఖ్య..... 13

సబ్-రిజిస్ట్రార్



- 11) All out of pocket expenses of and incidental to this agreement including stamp duty and registration charges shall be borne and paid by the Developer alone.
- 12) The OWNERS agree to put the Developer in Actual physical and symbolic possession of the scheduled property immediately upon getting permission for Construction of Independent Houses or Row Houses from Gram Panchayat Authorities or Other Higher Governmental Authorities such as GHMC / HUDA, if required as per the rules, for the purpose of Development, after fulfilling the conditions of the Agreement. However, the OWNERS will permit the Developer to the land for purposes of Survey, Investigation etc., as and when required.
- 13) The OWNERS further agree that the bore wells in the schedule property will be in their possession and usage upto 31<sup>st</sup> May 2008 and there after the Developers shall automatically on the expiry of the said date be put in possession and thereafter the Developers shall have every right on the said bore well and he is free from using the same as absolute owner.
- 14) The OWNERS will have their respective shares of Constructed area as per their land contribution, in the form of Independent Houses or Row Houses of Constructed Area as their Share as agreed upon herein including the Common Amenities towards their share for which they will have full and absolute ownership and authority to retain the said units or sell the same to others at their will and pleasure. Any balance area after allotment of their share in Independent Houses or Row Houses will be settled by payment at the average selling rate per SFT of the residential units only.
- 15) The Developer will retain the rest of the Constructed Area of the complex in the form of Independent Houses or Row Houses, excluding the allotted share of 40% of the Constructed area in the total plot area of A.C. 11 - 10 ½ Guntas to the OWNERS, as their

*[Handwritten signature]*

*M. Jagan*

*31/3/2008*

*[Handwritten signature]*

MANJAAK


*[Handwritten signature]*

*K. Vijaya Lakshmi*

*[Handwritten signature]*

1వ పుస్తకము 2007 వ సం॥ ను..... 1775  
దస్తావేజు మొత్తము కారితముల సంఖ్య..... 27  
ఈ కారితము వరకు సంఖ్య..... 4

సచ - రిజిస్ట్రార్



Share for Developing the Scheduled Property and Construction of Independent Houses or Row Houses thereon.

- 16). The Developer will have the full and absolute power to enter into agreement(s) of sale for selling the area to be retained by the Developer viz., the share of Independent Houses or Row Houses and retain the sale proceeds towards the consideration for the development and construction of the complex as stated above.
- 17). Any disputes between the parties to this agreement or any issues which have arisen or which may arise between them in connection with the terms and conditions shall be settled by an arbitrator appointed as per The Arbitration and Conciliation Act 1996 [Act 26 of 1996].
- 18) For this purposes of performing various Acts and Deeds for carrying out the Construction of the Complex as per this Development Agreement, the OWNERS deems it fit and necessary to Appoint an Attorney for the above purpose. Therefore; the OWNERS have agreed to Appoint, Retain and Constitute Mr. M. Murali S/o. M. Umamaheswara Rao aged 50 years resident of H. No 301, Jyothi Sowbhagya Apartments, Plot No 61, Shantinagar, Hyderabad, the Developer herein as their Lawful Attorney to do all or any of the following Acts at the time of the Registration of the Development and Irrevocable General Power of Attorney.

a) To make construction of Independent Houses or Row Houses on the area of Plot of Land in Survey Nos. 142,143,144,146,147/80, 151/80 and 152 situated at Gagillapur Village, Qutbullapur Mandal, Ranga Reddy District, A.P., admeasuring the total area of A.C 11 - 10 1/2 Guntas the Scheduled Property herein, as per the terms and conditions of this Agreement.

also *Red AA* M. Jagu

*B. Sath*

*Ravi*

*1-1-2010*

MANJARA

*[Signature]*

*K. Vijayalakshmi*

*M. Murali*

1వ పుస్తకము 2007 వ సం॥ వ. 1775  
రెన్యూవేల్ నోట్లను దాఖలు చేయుటకు 27  
ఈ దాఖలును కరెన్సీ పుస్తకము 15

~~సుబ్-రెజిస్ట్రార్~~



b) To apply for the required sanctions and permits from the concerned Government Authorities and submit plans etc., for the same.

c) To represent before all concerned officers and the Government for securing such permit for the Construction of the Complex

d) To sell the undivided and unspecified share of Land out of the extent of AC 11 – 10 ½ Guntas equivalent to the share of the intended Independent Houses or Row Houses or other Constructions proportionate to their share subject to execution of this Agreement and clause (a) and (b) above.

e) To enter into Agreements of Sale and Sale Deeds with the Prospective Purchasers for his share in the Construction of Independent Houses or Row Houses.

f) And for the above purpose, to execute the Sale Deed or Deeds in respect of property in favour of the prospective buyers in the name of the OWNERS and produce for Registration for his share of Residential Units.

g) To prosecute or defend any of the cases in respect of the above purposes in the Courts of Law and in the concerned offices or before the concerned Authorities.

h) And for the aforesaid purpose, to appoint Advocate / Advocates of his Choice.


i) To sign Applications, Petitions, Contracts, Affidavits, Plaints, Written Statements, Appeals etc.

alo. 30/12/20  
M. Jag

913/2011/2014

12/10/2014

MANJAK



K. Visaya Babu

M. P. ...

1వ పుస్తకము 2007 వ సం॥ వు.....1775  
రస్తావేజు మొత్తము కారితముల సంఖ్య.....27  
ఈ కారితము వరుస సంఖ్య.....16

సబ్ - రిజిస్ట్రార్





j) And In General to do or cause to be done any further Acts, deeds and things which may be necessary or incidental to the aforesaid purposes.

k) The OWNERS do hereby declare that all Acts, Deeds and Things done by the Attorney hereby appointed viz., Sri M. Murali S/o M. Urnamaheswara Rao, pertaining to the title and transfer of the land of the Scheduled Property including further assignment and further delegation shall be deemed to be done confirmed and ratified by the OWNERS and this Power of Attorney shall be irrevocable.

l) The deeds, things and Acts done by the Attorney pertaining to the Construction shall be the sole responsibility of the Developer only.

19). The OWNERS agree not to interfere with the construction in any manner or for fixation of the sales price of the units or undivided shares of the land in respect of the constructed area agreed to be allotted to the Developer as per the Development Agreement cum Irrevocable General Power of Attorney.

20). The OWNERS agree that the Developers shall be entitled exclusively to negotiate, sell, transfer and allot undivided and unspecified share in land of the Constructed Residential Units in the scheduled property as per this agreement on ownership basis or any other basis and for such consideration and covenants as the Developer in his discretion deems fit and for the said purposes he may negotiate, enter into agreements of sale with intending purchasers, receive advances and to receive, realize and appropriate the balance sale proceeds of the same himself and the OWNERS shall have no concern, interest of claim over the same, as they are allotted their share of the constructed areas as mentioned above.

also (1) M. Jagu

3) G. B. Reddy

4) D. Reddy

5) M. S. Reddy

6) MANJAAH


7) [Signature]

K. Vijaya Lakshmi

7. H. [Signature]

1వ పుస్తకము 2007 వ సం॥ పు..... 1775  
రస్తావేజు మొత్తము కాగితముల సంఖ్య..... 27  
ఈ కాగితము పకుస సంఖ్య..... 17

సబ్ - రిజిస్ట్రార్ 7



- 21) The OWNERS agrees to become member of any cooperative society or any other association formed by the occupiers of the said Independent Houses or Row Houses for the maintenance and common amenities, provided that the occupants, the owner or tenants, and agree to be bound over by the same terms and conditions as are applicable to the other occupants of the complex. In the event of the society or association not being formed or till it is formed all such maintenance and common expenses shall be paid by the Owners to the Developers for their respective shares only.
- 22) The OWNERS agree to cooperate and join the Developer for his share in the Development, in signing the required documents or execution of any deeds as and when necessary for enabling the Developer to obtain finances from any bank or banks for completion of the construction of the project including assignment of the property. However, all the expenses connected with the same will be borne by the Developer.
- 23) The Developer is responsible and shall meet all the costs, fees and other expenses towards execution and registration of any document for giving effect to all or any of the term and conditions of this agreement.
- 24) Both the parties hereby agree to enter into any supplemental agreements in the event of any such contingency existing for incorporation of any necessary clauses and to meet the needs of the time but such supplemental agreements shall be in conformity to this main agreement.

*[Handwritten signature]*

*M. Raja*

*218.200*

*D T 77*

*[Handwritten signature]*

MANJAAH


*[Handwritten signature]*

*K. Vijayalakshmi*

*M. M. [unclear]*

1వ పుస్తకము 2007 వ సం॥ పు... 1775  
దస్తావేజు మొత్తము కాగితముల సంఖ్య... 27  
ఈ కాగితము పఠన సంఖ్య... 18

సబ్-రిజిస్ట్రార్



Scheduled Property

All that Agricultural Land admeasuring A.C 11 - 10 1/2 Guntas in Survey Nos. 142, 143, 144, 146, 147, 151, and 152 situated at Gagilapur Village, Qutbullapur Mandal, Ranga Reddy District, A.P., and bounded by:

- North - Property of Ram Mohan and Sudha.
- South - Road passing to Survey No. 151 & Tank Bund.
- East - Property of Usha Sree Homes.
- West - Road passing to Kajipalli.

*alo. Rao*

More fully described in the Annexed Plan marked in Red Colour

*M.V. IS R 309, 2000 @ R 20,5000 -*

IN WITNESS WHEREOF the parties have set their hands to this agreement this the day and year first above written with their own free will and consent in the presence of the following witnesses:

Witnesses:

- 1. *K. K. Nishu*
- 2. *T. R. Krishna*

- 1 *alo. Rao*
- 2 *M. Jag*
- 3 *J.B. Rao*
- 4 *D. Ravi*
- 5 *[Signature]*
- 6 MANJAAH
- 7 *[Signature]*
- 8 *K. Vijayalakshmi*

EXECUTANTS / OWNERS

*M. Murali*

(M. MURALI)

for and on behalf of M/s. USHASREE HOMES  
DEVELOPERS

1వ పుస్తకము 2007 వ సం॥ వు. 1775  
రస్తావేజు నెత్తము కాగితముల సంఖ్య 27  
ఈ కాగితము సరిది సంఖ్య 19

~~సబ్-రిజిస్ట్రార్~~



PLAN SHOWING THE LAND BEARING SURVEY NO: 142,143,144,146,147,151/1 & 152  
SITUATED AT GAGILLA PUR, QUTBULLA PUR MANDAL, R.R. DIST.



- OWNERS :-
- 1) Sri.M.KRISHNA NAK S/o MANJEEYA
  - 2) Sri.M.JAGAN S/o MANJEEYA
  - 3) Sri.M.BHEEM SINGH S/o MANJEEYA
  - 4) Sri.DEPAVATH S/o SOMLA
  - 5) Sri.KORRA KRISHAN S/o DEVLAKSHMI
  - 6) Sri.MALOTH (LAMBADA) MANJEEYA @ MANJAJIAH S/o Late SAKRU
  - 7) Sri.MALOTH (LAMBADA) RAJU S/o Late SAKRU
  - 8) Kum.K.VJAYA LAKSHMI D/o K.RANAJA


PURCHASERS :- M/S.USHA SREE HOMES  
REPRESENTED BY Sri.M.MURALI

BOUNDARIES :-

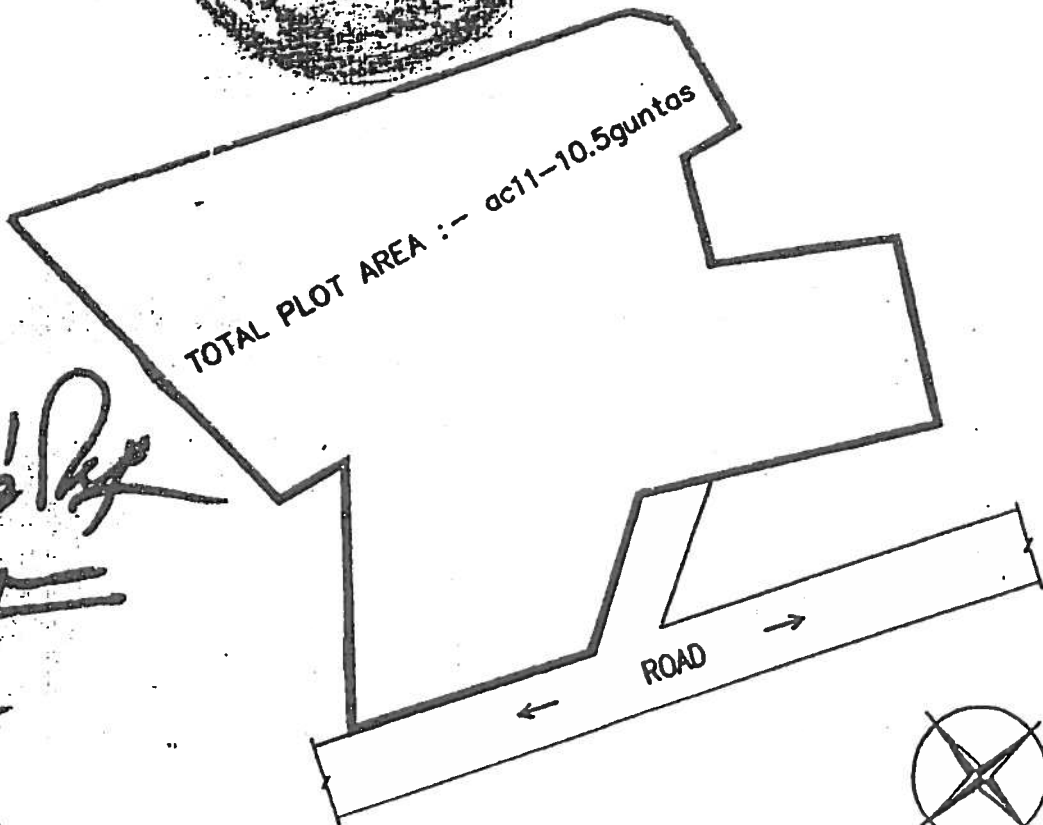
- NORTH : PROPERTY OF RAM MOHAN AND SUDHA
- SOUTH : ROAD PASSING TO SY.NO. 18745 BANK BUND
- EAST : PROPERTY OF USHA SREE
- WEST : ROAD PASSING TO KAJIPAL

REFERENCE:

- INCLUDED 
- EXCLUDED 



TOTAL PLOT AREA :- ac11-10.5guntas



OWNERS SIGN

*(Handwritten signatures of owners)*  
 M. Jagu  
 B. S. S. S.  
 D. R. S. S.  
 K. S. S. S.  
 MANJAJIAH  
 K. V. Jayalabharani

*(Handwritten signature of representative)*

WITNESSES

- 1) K. R. N. N. N.
- 2) T. K. S. S. S.





ROUTE PLAN

H.NO. EXTENT: *Ac 11-10 1/2 gts*  
 FLAT NO. ON FLOOR: BUILT UP AREA: ~~SQ. YDS.~~  
 PLOT NO. TOTAL NO. OF FLOORS: SQ. FTS.  
 IN SY.NO. 142, 143, 144, 146, 149/20, 151/20 & 152  
 SITUATED AT *Gagillepalle IV Dandigal village*





PHOTO GRAPH OF SCHEDULE PROPERTY



WITNESS:

1. *K. R. Mink*
2. *T. R. Reddy*

(EXECUTANT)

*[Signature]*

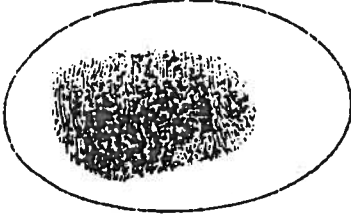





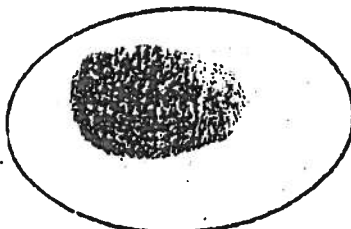

*H. M. [Signature]*

1వ పుస్తకము 2007 వ సం॥ పు... 1775.....  
దస్తావేజు మొత్తము దాఖలుయిన సంఖ్య... 27.....  
ఈ దాఖలము జరుగ సంఖ్య... 21.....

నజ్-రిజిస్ట్రార్



**Photographs and Fingerprints As per Section 32A of  
Registration Act, 1908**

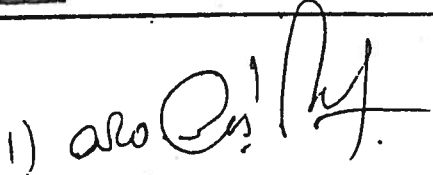
Sl. No.	Finger Print In Black Ink (L&R Thumb)	Pass port size Photograph (Black & White)	Name & Permanent Postal Address of Presenter / Seller / Buyer
			M. KRISHNA NAIK Fl. 9-8 Dundigal Tanda, Dundigal x' Road. (Q.P. U) R.R. DIST
			M. JAHAN Fl. 9-8 Dundigal Tanda, Dundigal x' Road. (Q.P. U) R.R. DIST
			M. BHEEM SINGH Fl. HNO: 9-8 Dundigal Tanda Dundigal x' Road (Q.P. U) R.R. DIST
			DEPAVATH RAJU Fl. HNO: 10-7 Dundigal Tanda-II (Q.P. U) R.R. DIST

SIGNATURE OF WITNESSES

1. K.R. Nishu

2. T. Radhakrishna

SIGNATURE OF THE EXECUTANT/S

1) 

2) M.B. Raju

D. Raju









1వ పుస్తకము 2007 వ సం॥ ను..... 1775  
దస్తావేజు నెత్తము కాగితముల సంఖ్య..... 27  
ఈ కాగితము పనున సంఖ్య..... 22

సబ్-రిజిస్ట్రార్



Photographs and Fingerprints As per Section 32A of  
Registration Act, 1908

also (Signature)

Sl. No.	Finger Print In Black Ink (Left Thumb)	Pass port size Photograph (Black & White)	Name & Permanent Postal Address of Presentant / Seller Buyer
			K. KRISHAN P/O Nagilapur Kuthbullapur (V) R.Dist
			M. (LAMBADA) MANJEYA @ MANJIAH P/O Dundigal (Tanda) Dundigal 'X' Road (P. U. V) R.DIST
			M. (LAMBADA) RAJU P/O Dundigal Tanda Dundigal 'X' Road (P. U. V) R.DIST
			K. VIJAYA LAKSHMI P/O HNO-9-1 Dundigal Tanda-1 (P. U. V) R.DIST

SIGNATURE OF WITNESSES

1. K.R. nish

2. T. Radhakrishna

SIGNATURE OF THE EXECUTANTIS

(Signature)

1. MANJIAH

(Signature)

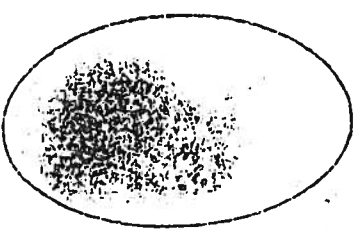

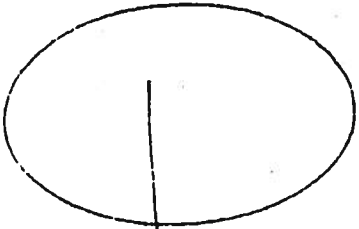

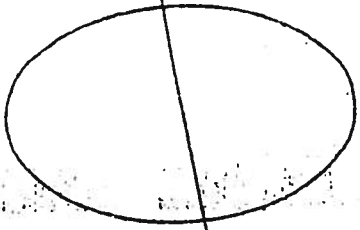

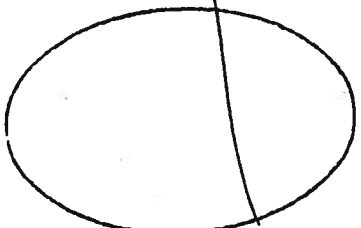

K. Vijaya Lakshmi

1వ మున్దగము 2007 వ సం॥ ము.....1775.....  
రస్తాపాజు సెట్లను కాగితముల సంఖ్య.....27.....  
ఈ కాగితము పురుస సంఖ్య.....23.....

సీల్ - రిజిస్ట్రార్



# Photographs and Fingerprints As per Section 32A of Registration Act, 1908

St. No	Finger Print In Black Ink (Left Thumb)	Pass port size Photograph	Name & Permanent Postal Address of Presentant / Seller Buyer
			<p>M. MURALI</p> <p>R/o HNO- 301</p> <p>Jyothi Soubhagya</p> <p>Apartment, PNO-61</p> <p>Shantinagar, Hyd</p>
		 <p style="text-align: center;">Photo</p>	
		 <p style="text-align: center;">Photo</p>	
		 <p style="text-align: center;">Photo</p>	

SIGNATURE OF WITNESSES

1. K.R. Nish

2. T. Radhakrishna

SIGNATURE OF THE EXECUTANT/S

1) M. Murali

1వ పుస్తకము 2007 వ సం॥ పు..... 1775  
దస్తావేజు మొదలము దాగినది సంఖ్య..... 27  
ఈ కాగితము పంపిన తేదీ..... 26

నబ - రిజిస్ట్రార్






INDIAN UNION DRIVING LICENCE  
**ANDHRA PRADESH**

**DRIVING LICENCE**  
 DLFAP12828742005

K KISHAN  
 K DEV  
 GAGI  
 DUNDIGAL  
 VIA AF  
 R R DIST



Signature: [Signature]  
 Issued on: 05/09/2005

Licensing Authority  
 UNIT OFF: MEDCHAL, RR DIST.


0613699/05	<b>Class Of Vehicle</b>	<b>Validity</b>
Non-Transport	LMV,MCWG	30/08/20
Transport		
<b>Hazardous Validity</b>		
<b>Badge No.</b>		
<b>Original No.</b>	DLFAP12828742005	
<b>Original LA.</b>	RTA MEDCHEL	
<b>DOB</b>	01/07/1961	
<b>Blood Gr.</b>		
<b>Date of 1st Issue</b>	05/09/2005	

*12/3/20*

INDIAN UNION DRIVING LICENCE  
**ANDHRA PRADESH**

**DRIVING LICENCE**  
 DLFAP12868762007

RAJU D  
 D SONE  
 10-7  
 DUNDIGAL  
 R R DIST





Signature: [Signature]  
 Issued on: 12-09-2007

Add. Licensing Authority  
 RTA - MEDCHAL RR DIST.

M1568439/07	<b>Class Of Vehicle</b>	<b>Validity</b>
Non-Transport	LMV,MCWG	09-05-2025
Transport		
<b>Hazardous Validity</b>		
<b>Badge No.</b>		
<b>Original No.</b>	DLFAP12868762007	
<b>Original LA.</b>	RTA MEDCHEL	
<b>DOB</b>	10-05-1976	
<b>Blood Gr.</b>		
<b>Date of 1st Issue</b>	12-09-2007	

*P. 12/3/20*



*Call - 11/9/20*

GOVERNMENT OF ANDHRA PRADESH  
 TRANSPORT DEPARTMENT  
 OFFICE OF THE R.T.O. S.S. DIST.  
 FORM-5  
 (SEE RULE 14 (1))  
**FORM OF DRIVING LICENCE**

Name of the Licensee: M. Bhusan Reddy  
 M. Reddy

Place of Issue: Medchal


Class of Vehicle: LMV

Issue Date: 12-09-2007

Valid Until: 30-08-2010

Signature of Licensee: [Signature]

Signature of Authority: [Signature]

Official Seal: 

*913. [Signature]*

1వ పుస్తకము 2007 వ సం॥ పు..... 1775  
రస్తావేజు మొత్తము రాగితముల సంఖ్య... 27.....  
ఈ కాగితము వరుస సంఖ్య... 25.....

సబ్-రిజిస్ట్రార్



Card No. 0286



**AIR FORCE ACADEMY**  
**SECURITY PASS**  
**(MES CIVIL DEPENDENTS)**

Pass No. 0286/04/MES/126723  
 Name M. Manjiah  
 Father/Husband Name Plumber  
 Unit/Sec/Dept. AGE B/R-I  
 Age ..... Resi Add. Dundigal  
 Validity Till stay at AFA  
 Date: 16 Jun '04      Acy Security Officer

INSTRUCTIONS

1. This pass is the property of Air Force Academy and is to be returned to security section on posting out/movement out.
2. This pass is not transferable and is produced on demand by Security Staff.
3. In the event of loss a report is to be immediately to Main Guard Room, Dundigal, Hyderabad-500043 and Civil I with a copy of complaint.
4. This pass does not entitle persons to access to unauthorized places.


MANJIAH




M. Manjiah


1వ సున్నకము 2007 వ సం॥ ను... 1775  
రస్తావేజు మొత్తము కారితముల సంఖ్య... 27  
ఈ కారితము పరుస సంఖ్య... 26

సబ్-రిజిస్ట్రార్



  
**Election Commission Of India**  
 భారత ఎన్నికల సంఘము  
**IDENTITY CARD**  
 గుర్తింపుకార్డు

GNH7605819



Elector's Name : M. Raju  
 ఆరు పేరు : ఎం. రాజు  
 Father's Name : Sakru  
 తండ్రి పేరు : సక్ర  
 Sex : M Age as on 1-1-2003 46  
 లింగము : పు 1-1-2003 వాటికి వయస్సు


<b>Address:</b>	<b>చిరునామా</b>
9-11	9-11
Lambaditanda Dundigal	లంబాదితాండ దుందిగల్
Lambaditanda Dundigal	లంబాదితాండ దుందిగల్
Dundigal	దుందిగల్

Electoral Registration Officer  
 ఆరు రిజిస్ట్రేషన్ అధికారి  
 MEDCHAL Assembly Constituency  
 మెడికల్ అసెంబ్లీ నియోజకవర్గము

Place: Dundigal  
 స్థలము: దుందిగల్  
 Date / తేదీ : 09-08-2003  
 This card may be used as an identity card under different Government schemes  
 ఈ కార్డును వివిధ ప్రభుత్వ పథకాలలో గుర్తింపు కార్యంగా ఉపయోగించవచ్చును  
 GNH7605819 62 / 59

**INDIAN UNION DRIVING LICENCE**  
**ANDHRA PRADESH**

**DRIVING LICENCE**  
 DLRAP009143972007




**MUKKAMALA MURALI**  
**M.U. BAO**  
**B-193**  
**YASEEM COMPLEX**  
**AMEERPET**  
**HYDERABAD**

Issued 10/04/2007  
 Licensing Authority  
 RTA-HYDERABAD-CC

M0574E91/07

<b>Class Of Vehicle</b>	<b>Validity</b>
<u>Non-Transport</u> <u>Transport</u> <u>Hazardous Validity</u> <u>Badge No.</u> <u>Reference No.</u> <u>Original LA.</u> <u>DOB</u> <u>Blood Gr.</u> <u>Date of 1st Issue</u>	LMV,MCWG 09/04/2012 2480A1993OD SECUNDERABAD, ANDHRA PRADESH. 10/03/1957 07/07/1988



1వ పుస్తకము 2007 త సం॥ ను.....1775.....  
రస్తావేజు మొత్తము కాగితముల సంఖ్య...27.....  
ఈ కాగితము వరుస సంఖ్య...27.....

నబ - రిజిస్ట్రార్

