

**GOVERNMENT OF TELANGANA  
REVENUE DEPARTMENT**

From,  
K.Goutham Kumar,  
Tahsildar Kapra (M)  
Medchal District.

To  
The Executive Engineer ,  
North Tank Division,  
1<sup>ST</sup> Floor, Buddha Bhavan.  
M.G.Road Secundrabad

**Lr.No. B/57/2017 , Dated:20.01.2017**

Sir,

**Sub:** GHMC - Sri M/s Silver Oak Realty (M/s Mehta & Modi Homes) represented by Soham Modi -Proposals for construction of Gated community Residential Building construction of Ground + 1<sup>st</sup> Floor in Sy.No.11,12, 14 to 18, 294/p Cherlapally village, Kapra(M), Medchal District - furnishing of the sketch map - Reg.

**Ref:** 1. Executive Engineer North Tanks Division Hyderabad  
Lr.No.EE/NTD/DB/DEE2/HD/2016/921, Dt:17.10.2016.  
2. Individual reports of Girdavar and Mandal Surveyor Dt 18.01.2017.

&&O&&

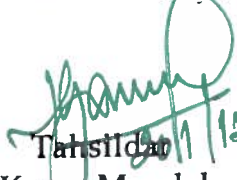
I invite your attention to the reference 1<sup>st</sup> cited wherein the Executive Engineer (I/c), North Tanks Division has requested to furnish the information of Sy.No. 11, 12, 14, to 18, 294/p Cherlapally village is abutting the FTL/buffer zone of Lake/Nala or not, and also requested to communicate a sketch map showing the location of plot in the above mentioned survey number duly demarcating the FTL/ buffer zone of Lake/Nala width and boundary as per the Revenue village Map along with the status of the said Sy.Nos.


In this regard through the ref 2<sup>nd</sup> cited the Girdavar and Mandal Surveyor of this office have got enquired in to the matter it reveals that, as per the revenue records of Cherlapally village the Lands in respect of Sy.Nos. 11,12, 14 to 18, 294/P are classified as Patta Lands. Said Lands are not falling under FTL/ buffer zone. Accordingly verified the Cherlapally village map there is one nala (2 Mtrs width) passing through the North to South direction in Sy.No. 16 and 294 and one small nala visible in Sy.No.12, as such on verification of physical possession the North and South both sides of the said Sy.Nos. 16 and 294 houses came up since 1980, in this effect nala was diverted. Presently there is no nala existing in above said Sy.Nos. 12, 16 and 294 of Cherlapally village of Kapra Mandal.

Hence the Location sketch prepared by the Mandal Surveyor is furnishing here with for necessary action.

**Encl:** (As above)

Yours Faithfully ,

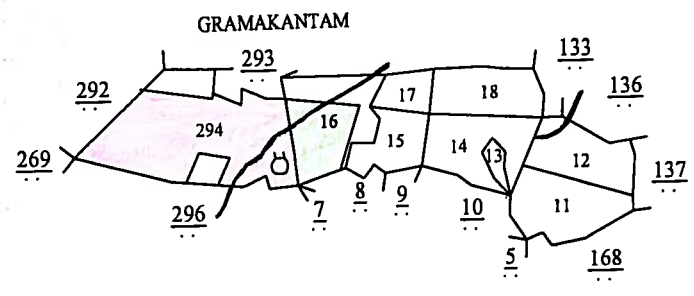
  
Tahsildar  
Kapra Mandal  
C. 2017



LOCATION SKETCH OF SY-NO'S:-11 to 18, 294 SITUATED AT CHERLAPALLY (V)  
 TAHSIL:- KAPRA , DIST:-MEDCHAL MALKAJGIRI



SCALE:-8"=1MILE



INDEX

SY-NO	EXTENT	MARK
16/P	AC 1-15 GTS	
294/P	AC 5-05 GTS	
NALA	2 MTS WIDTH	

*[Handwritten Signature]*  
 Kapra (M)

|| Attested ||

*[Handwritten Signature]*  
**TAHSILDAR**  
 Kapra (M), Medchal (Dist.)