

S No. 170/05 C No. 575/05


3947



05AA 93408

ఆంధ్ర ప్రదేశ్ ఆంధ్ర ప్రదేశ్ ANDHRA PRADESH
 S.No. 170/05
 Sold To: Lakshmi pathi
 S/o W/o: Cateel Balaji
 For Whom: Self

K. Venkat Reddy
 STAMP VENDOR
 No. 12/96, R. No: 19/05
 X Roads, Hyderabad.



PARTITION DEED

This Deed of Partition is made and executed on this 15th day of June, 2005 at Shamirpet, R.R. Dist.

BETWEEN :

1. Pirangi Lakshmi pathi, S/o Late Pirangi Balajiah, Aged about 60 years,
 2. Pirangi Balraj S/o Pirangi Lakshmi pathi, Aged about 38 years,
- Residents of H.No.7-1-46, Rampally Village and Gram Panchayat, Keesara Mandal, R.R. Dist.

hereinafter referred to as the FIRST PARTY of the FIRST PART.

- | | | | | |
|---------------------------|---------------------------|---------------------------|---------------------------|---------------------------|
| 1. <u>అవతారు</u> | 2. <u>బిల్లి</u> | 3. <u>P. Srinivasulu</u> | 4. <u>P. Balakrishna</u> | 5. <u>P. Ravichan</u> |
| 6. <u>P.B. Subbalt</u> | 7. <u>P. C. Cee</u> | 8. <u>P. Srinivasulu</u> | 9. <u>P. Srinivasulu</u> | 10. <u>P. Srinivasulu</u> |
| 11. <u>P. Srinivasulu</u> | 12. <u>P. V. Sopal</u> | 13. <u>P. Srinivasulu</u> | 14. <u>P. Srinivasulu</u> | 15. <u>P. Srinivasulu</u> |
| 16. <u>P. Srinivasulu</u> | 17. <u>P. Srinivasulu</u> | 18. <u>P. Srinivasulu</u> | 19. <u>P. Srinivasulu</u> | |

29 JUN 2005



Stamp Vendor & Other Stamp Vendor
 Shamirpet.


2 Page of 40 Pages
 "TRUE COPY"

Handwritten signature and date
 15/6/05

... 3745 ...
 ... 20 ...
 ... APR 2005 ...



...
 ...



... 16 ...
 ... 26 ...
 ... 4 ...

శామీపేట్ సబ్ - రిజిస్ట్రారు ఆఫీసులో
 ... P. ...
 రిజిస్ట్రేషన్ చట్టము, 1908 లోని సెక్షన్ 32 - ఎ ను
 అనుసరించి సమర్పించవలసిన ఫోటో గ్రాఫ్ లు మరియు

161757 వేలిముద్రలతో సహా అందించిన రుసుము
 ... లు చెల్లించారు.

1) శ్రావణమునకు ఒక్కో వృద్ధి
 ఎడమ తొటన పేలు



... S/o. P. B. ...
 Agent A. B. Ramappa @
 Bangalore

2) ఎడమ తొటన పేలు



... S/o P. Lakshminarayana
 Agent A. B. Ramappa @
 Bangalore

3) ఎడమ తొటన పేలు



P. S. ... S/o. ... P. B. B. ...
 R/o ... 1-7-99/29 GCIL
 Post, South Kanadavager, Hyd.

4) ఎడమ తొటన పేలు



P. ... S/o. ... P. B. B. ...
 R/o ... 1-7-99/29 GCIL
 Post, Hyd.

5) ఎడమ తొటన పేలు



P. ... S/o. ... P. B. B. ...
 R/o ... 1-7-99/29 South Kanadavager
 GCIL Post, Hyd.

...

3. Smt. Pirangi Kasturi Bai, W/o Late Pirangi Bikshapathi, Aged about 46 years.
4. Pirangi Balram Raj, S/o Late Pirangi Bikshapathi, Aged about 25 years.
5. Pirangi Ravichander, S/o Late Pirangi Bikshapathi Aged about 23 years.
Residents of H.No.1-7-99/29, South Kamalanagar, Kapra Municipality, ECIL Post, Hyderabad - 500062.

hereinafter referred to as the SECOND PARTY of the SECOND PART.

6. Pirangi Bikshapathi, S/o Pirangi Venkatalah, Aged about 53 years, Residents of H.No.5-1-7, Rampally Village and Gram Panchayat, Keesara Mandal, R.R. Dist.

hereinafter referred to as the THIRD PARTY of the THIRD PART.

7. Smt. Pirangi Lalitha, W/o Late Pirangi Shankariah, Aged about 45 years.
8. Pirangi Venkatesh, S/o Late Pirangi Shankariah, Aged about 24 years.

Residents of H.No.5-3-144, Rampally Village and Gram Panchayat, Keesara Mandal, R.R. Dist.

hereinafter referred to as the FOURTH PARTY of the FOURTH PART.

9. Pirangi Ramulu, S/o Late Pirangi Venkatalah, Aged about 34 years.
10. Pirangi Naresh, S/o Pirangi Ramulu, Aged about 15 years (Minor) Being Minor represented by his father, Pirangi Ramulu, Residents of H.No.5-3-144, Rampally Village and Gram Panchayat, Keesara Mandal, R.R. Dist.

hereinafter referred to as the FIFTH PARTY of the FIFTH PART.

11. Pirangi Shankaralah, S/o Late Pirangi Kistalah, Aged about 50 years.
12. Pirangi Venugopal S/o Pirangi Shankaraih, Aged about 18 years.
13. Pirangi Krishnakumar S/o Pirangi Shankaraih, aged about 11 years, Residents of H.No.5-3-141, Rampally Village and Gram Panchayat, Keesara Mandal, R.R. Dist.

hereinafter referred to as the SIXTH PARTY of the SIXTH PART.

- | | | | | |
|---------------------|------------------|--------------------|-------------------|---------------------|
| 1. Smt. Kasturi Bai | 2. P. Balram Raj | 3. P. Ravichander | 4. P. Bikshapathi | 5. P. Ravichander |
| 6. P. Venkatalah | 7. P. Lalitha | 8. P. Venkatesh | 9. P. Ramulu | 10. P. Naresh |
| 11. P. Venugopal | 12. P. U. Gopal | 13. P. Shankaralah | 14. P. Venugopal | 15. P. Krishnakumar |
| 16. P. Shankaralah | 17. P. Venugopal | 18. P. Venugopal | 19. P. Venugopal | 20. P. Venugopal |

3 Pages of 4 Pages
P. Venugopal
P. Venugopal
P. Venugopal

న పుస్తకములయిన సంగ్రహము 3745
 దస్తావేజు మొత్తము కాగితముల సంఖ్య 20
 ఈ కాగితముల పకున సంఖ్య 2

చంద్రశేఖర

6) పుస్తకములయిన సంగ్రహము

P. Perfectly S/o P. Ramesh
 R/o. Rampally @ Kesara @ R.R. Road



7) పుస్తకములయిన సంగ్రహము

P. V. Gopal S/o. Late P. Kesava
 on house with R/o Kesara @ R.R. Road

8) పుస్తకములయిన సంగ్రహము

S/o P. Shankarath, Agral
 R/o Rampally @ Kesara @ R.R. Road

9) పుస్తకములయిన సంగ్రహము

S/o Late P. Venkatarath, Agral
 R/o Rampally @ Kesara @ R.R. Road

10) పుస్తకములయిన సంగ్రహము

S/o P. Ramulu, Agral R/o Rampally
 Kesara @ R.R. Road

11) పుస్తకములయిన సంగ్రహము

S/o Late P. Ramesh, Agral
 R/o Rampally @ Kesara @ R.R. Road

12) పుస్తకములయిన సంగ్రహము

P. V. Gopal S/o P. Shankarath, Agral
 R/o Rampally @ Kesara @ R.R. Road

13) పుస్తకములయిన సంగ్రహము

P. Krishna Kumar S/o P. Shankarath, Agral
 R/o. Rampally @ Kesara @ R.R. Road

P. V. Gopal S/o P. Ramesh, Agral
 R/o. Rampally @ Kesara @ R.R. Road

P. V. Gopal

చంద్రశేఖర

14. Pirangi Darshan, S/o Late Pirangi Kistalah, Aged about 42 years,
 Pirangi Naveen, S/o Pirangi Darshan, Aged about 4 years (Minor)
 Being Minor represented by his father, P. Darshan,
 Residents of H.No.5-3-140, Rampally Village and Gram Panchayat,
 Keesara Mandal, R.R.Dist.
 hereinafter referred to as the SEVENTH PARTY of the SEVENTH
 PART.

16. Pirangi Bikshapathy, S/o Late Pirangi Yadalah, Aged about 38 years,
 17. Pirangi Damoder, S/o Pirangi Bikshapathy, Aged about 22 years,
 18. Pirangi Srikanth, S/o Pirangi Bikshapathy, Aged about 18 years,
 Residents of H.No.5-3-145, Rampally Village and Gram Panchayat,
 Keesara Mandal, R.R.Dist.
 hereinafter referred to as the EIGHTH PARTY of the EIGHTH PART.

19. Pirangi Rajalah @ Raju, S/o Pirangi Yadalah, Aged about 40 years,
 Residents of H.No.5-3-146, Rampally Village and Gram Panchayat,
 Keesara Mandal, R.R.Dist.
 hereinafter referred to as the NINTH PARTY of the NINTH PART.
 All are agriculturists except the person at Sl.No.6, who is a Govt.
 Employee.

The terms and expressions FIRST TO NINTH PARTIES where the subject to
 context allows or admits thereof shall mean and include not only the FIRST
 TO NINTH PARTIES but also their respective heirs, legal representatives,
 agents, executors, administrators, assignees, etc.

- 1. S. S. S. S. S.
- 2. S. S. S.
- 3. P. S. S. S. S. S.
- 4. P. Balaram Reddy
- 5. P. Ravi chander
- 6. P. S. S. S. S.
- 7. P. S. S. S.
- 8. S. S. S.
- 9. S. S. S.
- 10. S. S. S.
- 11. P. S. S. S. S.
- 12. P. V. S. S. S.
- 13. P. S. S. S. S.
- 14. P. S. S. S.
- 15. P. S. S. S.
- 16. P. S. S. S. S.
- 17. P. S. S. S.
- 18. S. S. S. S. S.
- 19. P. S. S. S. S.

(Signature)
 5
 5

వ పుస్తకముల సంఖ్య 3745
 దస్తావేజు మొత్తము కాగితముల సంఖ్య 20
 ఈ కాగితము చరణ సంఖ్య 3

నం-8819-8

14) ఎం.కె.ఎం. (సె.)

P. వెంకటేశ్వర స్వామి, అగ్ర కలెక్టరు
 ఆగ్ర కలెక్టరేట్, రంగల్



15) ఎం.కె.ఎం. (సె.)

P. బండి స్వామి, అగ్ర కలెక్టరు
 ఆగ్ర కలెక్టరేట్, రంగల్



16) ఎం.కె.ఎం. (సె.)

P. శివకాంత్ స్వామి, అగ్ర కలెక్టరు
 ఆగ్ర కలెక్టరేట్, రంగల్



17) ఎం.కె.ఎం. (సె.)

P. రాజు స్వామి, అగ్ర కలెక్టరు
 ఆగ్ర కలెక్టరేట్, రంగల్



సంఖ్య



1) Chenasa - S. Lakshmi Bai, Sec. Agriculture & San. Dept. R.R. Rangal
 Kasava Mandal, R.R. D.H.

2) Bhaskar - B. GOPAL REDDY S/o late Sri. Narayan Reddy,
 Sec. Agriculture, P.O. 1-9-288, Kuchayyada, Kapu
 Municipality, R.R. D.H., HYD-500062

2005 వ సం. ... 16
 102 వ. ... 26

6 Page of 40

Handwritten signature and stamp

Handwritten signature and stamp

WHEREAS the following agricultural lands are the HUF lands of (1) Late Pirangi Balalah, (2) Late Venkatalah, (3) Late Ketalah and (4) Late Yadalal all are sons of Late Sri Pirangi Lakshmi pathi, the said lands are their self acquired properties. Though the said 4 persons are equal share holders of the said HUF lands Late Sri Pirangi Balalah was the pattadar on record in Revenue records earlier

Sy.No.	Extent Ac - gts.
75	1-01
76	1-10
77	1-24
78	1-12
79	2-31
92	2-04
93	1-14
94	1-09
95	0-39
96	1-20
97	1-20
98	0-17
99	1-21
Total	18-22

Area covered by Road.

→ 0-08
→ 0-02
→ 0-09
→ 0-10
→ 0-04
→ 0-33

Sum

The Market value : Rs.3,00,000/- per Acre in respect of Sy No: 79 and all other Sy Nos. referred hereinabove is Rs.2,00,000/- per Acre.

The aforementioned HUF lands are situated at Rampally Village, Keesi Mandal, R.R.Dist

1. 2.2.2.2.2
2. 2.2.2.2.2
3. P. S. 2.2.2.2.2 + P. Balu
4. 2.2.2.2.2
5. P. Ravichandras
6. P. 2.2.2.2.2
7. P. 2.2.2.2.2 & 2.2.2.2.2
8. 2.2.2.2.2
9. 2.2.2.2.2
10. 2.2.2.2.2
11. P. 2.2.2.2.2 & 2.2.2.2.2
12. P. V. G.
13. P. 2.2.2.2.2
14. P. 2.2.2.2.2
15. P. 2.2.2.2.2
16. P. 2.2.2.2.2
17. P. 2.2.2.2.2
18. P. 2.2.2.2.2
19. P. 2.2.2.2.2

2.2.2.2.2
20. 2.2.2.2.2

1వ పుస్తకము 2005 సం॥ పు ... 3745
 దస్తావేజు మొత్తము కా గడముల సంఖ్య..... 20
 ఈ కా గడముల వరుస సంఖ్య 4

సబ్-రెజిస్ట్రార్

ENDORSEMENT UNDER SECTIONS 41 AND 42 OF ACT NO. 1928
 Date: 16/6/2005
 Doc. No. P.104/2005
 Stamp duty of Rs. 96,950/- + 6% each 150 = 97,100/-
 P. Lakshmi pathi
 on the back of the Rs. 32,40,000/-
 SUB-REGISTRAR OFFICE SHAMARPET 16/6/2005
 Collector Under the Indian Stamp Act

An Amount of Rs. 96,950/- towards Stamp Duty including Transfer Duty and Rs. 16,150/- towards Registration fee was paid by the party through Challan Receipt Number 965543 dated 16/6/2005 at S.B.I. Bank Thunkunta Branch

Sub-Registrar

1వ పుస్తకము 2005 సం॥ (కా.న. 1927) లో
 3745 నెంబరుగా రిజిస్ట్రేషన్ చేయబడినది సా.నెం.గ్
 విమిశ్రం గుర్తింపు నెంబరు 1518- I-3745-2005
 ఇవ్వబడినది
 2005 సం॥ యూన్ నెల 22 తేదీ

సబ్-రెజిస్ట్రార్ అధికారి

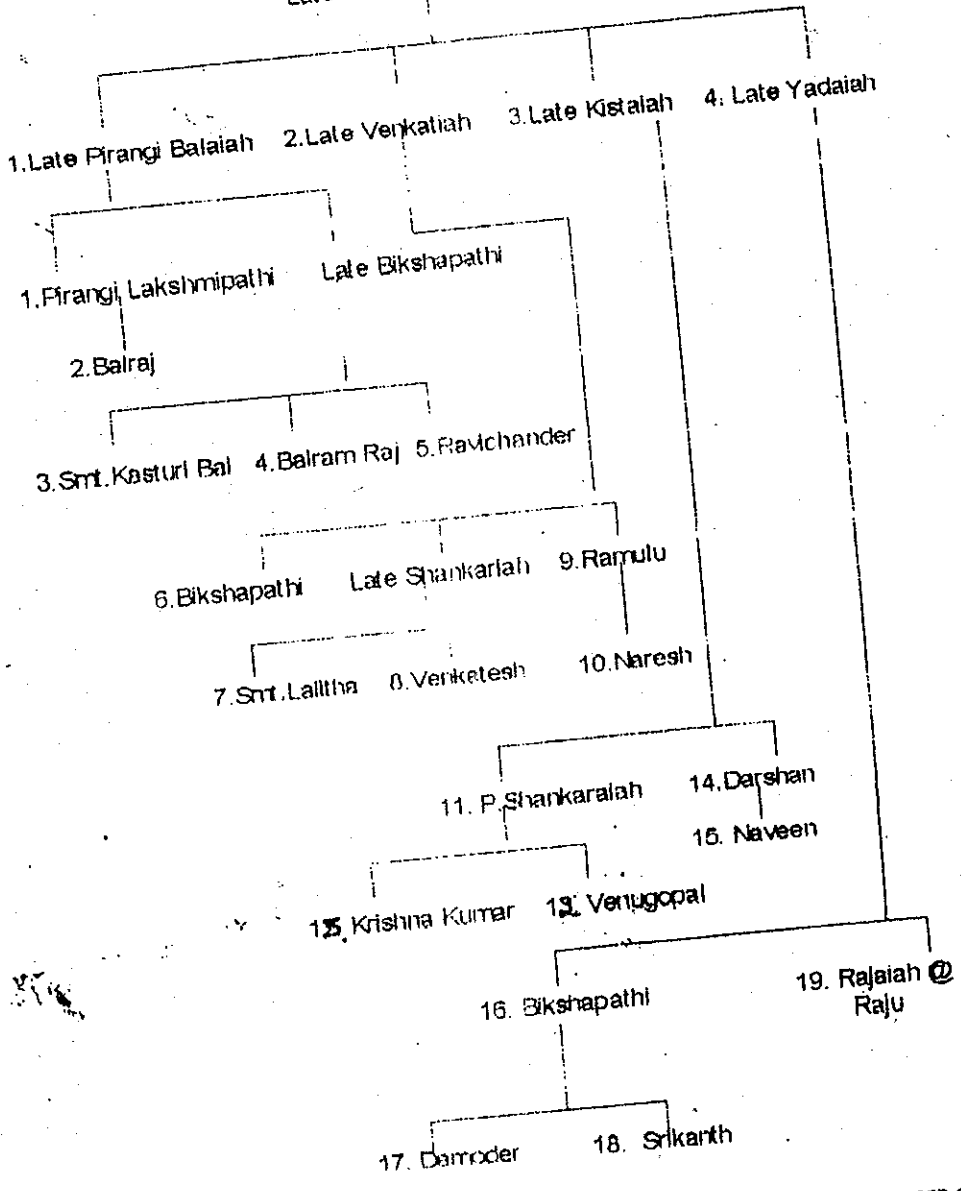
8 Page of 40 Pages
 TRUE COPY

సబ్-రెజిస్ట్రార్



The family tree of the FIRST TO NINTH PARTIES is as follows :

Late Pirangi Lakshmiipathi



Handwritten signature


WHEREAS the persons at Sl. Nos. 1 to 5 are the legal heirs and successors of Late Pirangi Balalah, the FIRST 1/4th main share holder, the persons at Sl. Nos. 6 to 10 are the legal heirs and successors of Late Sri Pirangi Venkathiah, the SECOND 1/4th share holder, the persons at Sl. Nos. 11 to 15

- 1. *Handwritten name*
- 2. *Handwritten name*
- 3. *Handwritten name*
- 4. *Handwritten name*
- 5. *Handwritten name*
- 6. *Handwritten name*
- 7. *Handwritten name*
- 8. *Handwritten name*
- 9. *Handwritten name*
- 10. *Handwritten name*
- 11. *Handwritten name*
- 12. *Handwritten name*
- 13. *Handwritten name*
- 14. *Handwritten name*
- 15. *Handwritten name*
- 16. *Handwritten name*
- 17. *Handwritten name*
- 18. *Handwritten name*
- 19. *Handwritten name*

Handwritten signature

వ పుస్తకముయొక్క సం॥ పు ... 3745
చంద్రవేణు మొత్తము కా గీతముల సంఖ్య... 20
ఈ కా గీతముల వయస్ సంఖ్య... 5

సబ్-రిజిస్ట్రార్



10 Page of 40 Pages
"TRUE COPY"

సబ్-రిజిస్ట్రార్
భామచేరపేట

are the legal heirs and successors of the THIRD 1/3rd share holder Late S Pirangi Kistalah and whereas the persons at Sl.Nos.16 to 19 are the legal heirs and successors of the FOURTH 1/4th Share holder of Late Sri Piran Yadaiah in the aforementioned HUF lands.

WHEREAS the persons at Sl.Nos.1 and 2 are allotted agricultural lands as detailed in SCHEDULE 'A' PROPERTY, the persons at Sl.Nos.3 to 5 are allotted agricultural lands as detailed in SCHEDULE 'B' PROPERTY, the persons at Sl.No.6 is allotted agricultural lands as detailed in SCHEDULE 'C' PROPERTY, the persons at Sl.Nos.7 and 8 are allotted agricultural lands as detailed in SCHEDULE 'D' PROPERTY, the persons at Sl.Nos.9 and 10 are allotted agricultural lands as detailed in SCHEDULE 'E' PROPERTY, the persons at Sl.Nos.11 to 13 are allotted agricultural lands as detailed in SCHEDULE 'F' PROPERTY, the persons at Sl.Nos.14 and 15 are allotted agricultural lands as detailed in SCHEDULE 'G' PROPERTY, the persons at Sl.Nos.16 to 18 are allotted agricultural lands as detailed in SCHEDULE 'H' PROPERTY, the persons at Sl.Nos.19 is allotted agricultural lands as detailed in SCHEDULE 'I' PROPERTY.

WHEREAS in Schedule 'A' Property, the persons at Sl.Nos.1 and 2 of the FIRST PART shall have two equal shares; in Schedule 'B' property, the persons at Sl.Nos.3 to 5 of the SECOND PART shall have three equal shares; in Schedule 'D' Property, the persons at Sl.Nos.7 and 8 of FOURTH PART shall have two equal shares; in Schedule 'E' Property, the persons at Sl.No.9 and 10 of FIFTH PART shall have two equal shares; in Schedule 'F' Property the persons at Sl.Nos.11 to 13 of SIXTH PART shall have three equal shares; in Schedule 'G' Property, the persons at Sl.Nos.14 and 15 of SEVENTH PART shall have two equal shares and WHEREAS in Schedule 'H' Property the persons at Sl.Nos.16 to 18 of EIGHTH PART shall have three equal shares.

WHEREAS the persons FIRST to NINTH PARTIES are all coparceners of Hindu Undivided Family who are enjoying joint ownership and possessory rights duly cultivating the said lands jointly and enjoying the benefits therefrom according to their respective legally entitled shares. The FIRST to NINTH PARTIES have mutually agreed and decided to have all the aforementioned lands partitioned with metes and bounds among all the Coparceners of the said HUF in the manner set forth herein detail as shown in the following Schedules-'A' to 'I' for the purpose of dividing the said agricultural lands into separate and exclusive lots according to their respective legally entitled shares as mentioned below for their common convenience to enjoy separate and exclusive pattadar, ownership and possessory rights and separate exclusive cultivation without any jointness for better development and enjoyment of their respective allotted shares, individually as such all the coparceners of said HUF hereby mutually agreed for the partition of all the aforementioned lands with metes and bounds as detailed below.

NOW, THEREFORE, THIS DEED OF PARTITION WITNESSETH AS FOLLOWS:

1. That in pursuance of this Deed of Partition and in consideration of the absolute and exclusive ownership hereby acquired by the PARTIES in respect of their respective allotments made hereunder by virtue of mutual

- | | | | | | |
|-----------------------|-----------------------|----------------------|--------------------|--------------------|-----------------------|
| 1. <i>[Signature]</i> | 2. <i>[Signature]</i> | 3. P. S. [Signature] | 4. P. [Signature] | 5. P. [Signature] | 6. P. [Signature] |
| 7. P. [Signature] | 8. P. [Signature] | 9. P. [Signature] | 10. P. [Signature] | 11. P. [Signature] | 12. P. V. [Signature] |
| 13. P. [Signature] | 14. P. [Signature] | 15. P. [Signature] | 16. P. [Signature] | 17. P. [Signature] | |
| 18. P. [Signature] | 19. P. [Signature] | | | | |

వ పుస్తకము 2001వ సం॥ పు 3745
చస్తావీజా మొత్తము కాగితముల సంఖ్య..... 20
ఈ కాగితము పనుల సంఖ్య 6

సర్, రజిస్ట్రార్



121 40

సర్, రజిస్ట్రార్

transfers and releases for the purpose of partition hereby effected, all the PARTIES to this indenture hereby mutually grant, convey, transfer and release their respective allotted shares among themselves today as detailed in their respective allotted Schedules 'A' to 'I' together with all areas, water, water sources, agricultural wells/borewells, liberties, easements and appurtenance(s) whatsoever so as to constitute the said PARTIES as absolute and exclusive owners of their respective shares hereby allotted to them as shown in their respective Schedules.

2. All the PARTIES hereby declare that they hereby freed and discharged from all their respective joint ownership rights, title, possession, claims, demands, etc., whatsoever in respect of the said property pertaining to the said coparceners.

3. All the PARTIES hereby declare that they shall hereafter enjoy the separate individual ownership rights in and over their respective allotted shares as detailed in their respective Schedules and enjoy the benefits therefrom as absolute and exclusive owners and possessors without any jointness whatsoever forever.

4. All the PARTIES hereby declare that the respective PARTIES entered upon and taken over possession of their respective allotted shares of lands shown in their respective Schedules with immediate effect from today.

5. All the PARTIES hereby agree to cooperate with each other to get their respective allotted shares of lands shown in their respective Schedules of Properties mutated in their respective names as per their respective shares in all the relevant revenue records and all other Govt. records and Gram Panchayat records, etc., and all the PARTIES hereby declare that they shall have every right to obtain their respective mutation proceedings, pattadar passbooks, title books, etc., in respect of their respective shares hereby allotted to them as shown in their respective Schedules of Properties, from the concerned revenue authorities in their respective names.

6. All the PARTIES hereby declare that their respective allotted shares of lands are free from all encumbrances and in case if it is found that any of the properties were subjected to any mortgage or in case any person entered into any Agreement of Sale in respect of the said property and any of the lands are alienated till now secretly and any of PARTIES suppressed any information with regard to the said lands, all such transactions shall be treated as null and void and the concerned PARTIES will be liable to be evicted duly holding them responsible for all the legal consequences, compensation, damages and costs thereto.

1. [Signature]
 5. P. Ravichander
 9. [Signature]
 13. P. Anjan Kumar
 17. [Signature]

2. [Signature]
 6. [Signature]
 10. [Signature]
 14. [Signature]

3. [Signature]
 7. [Signature]
 11. [Signature]
 15. [Signature]
 19. [Signature]

8. [Signature]
 12. P. V. Gopal
 16. [Signature]

158 S. Srinivasa
 Page of 40 Pages
 "TRUE COPY"

[Signature]
 7 -

వ పుస్తకము సంఖ్య 3745

దస్తావేజు మొత్తము కాగితముల సంఖ్య 20

ఈ కాగితము వ్రాసిన సంఖ్య 7

సర్ రజిస్ట్రార్



14 40

సర్ రజిస్ట్రార్

7. SCHEDULES OF PROPERTIES:

I. SCHEDULE "A" PROPERTY IS ALLOTTED TO THE SHARE OF FIRST PARTY OF THE FIRST PART SRI.PIRANGI LAKSHMIPATHI AND SRI.PIRANGI BALRAJ.

SY.NOS.	EXTENT IN AC.GTS.,
92	2-01
94	0-06
TOTAL AC.	2-07 BUNTAS,

BOUNDED BY:

NORTH: Agri.Land allotted to the share of Smt.P.Kasturi Bai & Two Others
 SOUTH: Canal (Vagu)
 EAST: 40' Wide Road
 WEST: Neighbours Land

Market value of Schedule "A" property Rs.4,35,000/- Only.

II. SCHEDULE "B" PROPERTY IS ALLOTTED TO THE SHARE OF SECOND PARTY OF THE SECOND PART SMT.PIRANGI KASTURI BAI, PIRINGI BALRAM RAJ & PIRINGI RAVICHANDER.

SY.NOS.	EXTENT IN AC.GTS.,
92	0-01
93	1-01
94	1-00
97	0-05
TOTAL AC.	2-07 BUNTAS,

BOUNDED BY:

NORTH: Agri.Land allotted to the share of Sri.P.Bikshapathi
 SOUTH: Agri.Land allotted to the Share of Smt.P.kasturi Bai & Two Others
 EAST: 40' Wide Road
 WEST: Neighbours Land

Market value of Schedule "B" property Rs.4,35,000/-

- 1. *[Handwritten signature]*
- 2. *[Handwritten signature]*
- 3. *[Handwritten signature]*
- 4. *[Handwritten signature]*
- 5. *[Handwritten signature]*
- 6. *[Handwritten signature]*
- 7. *[Handwritten signature]*
- 8. *[Handwritten signature]*
- 9. *[Handwritten signature]*
- 10. *[Handwritten signature]*
- 11. *[Handwritten signature]*
- 12. *[Handwritten signature]*
- 13. *[Handwritten signature]*
- 14. *[Handwritten signature]*
- 15. *[Handwritten signature]*
- 16. *[Handwritten signature]*
- 17. *[Handwritten signature]*
- 18. *[Handwritten signature]*

180. Sri P. ...
[Handwritten signature]
[Handwritten signature]

వ పుస్తకము 2000 వ సం॥ పు 3745
 దస్తావీజు మొత్తము కాగితముల సంఖ్య..... 20
 ఈ కాగితము దళలు సంఖ్య 8

[Handwritten Signature]
 సర్-రజిస్ట్రార్



[Handwritten Signature]
 సర్-రజిస్ట్రార్

III. SCHEDULE "C" PROPERTY IS ALLOTTED TO THE SHARE OF THIRD PARTY OF THE THIRD PART SRI.PIRANGI BIKSHAPATHI.

SY.NOS.	EXTENT IN AC.GTS.,
93	0-13
94	0-03
95	0-19
96	0-11
97	0-04

TOTAL AC. 1-20 GUNTAS,

BOUNDED BY:

NORTH: Agri.Land allotted to the share of Smt.P.Lalitha & P.Venkatesh
 SOUTH: Agri.Land allotted to the Share of Smt.P.kasturi Bai & Two Others
 EAST: 40' Wide Road
 WEST: Neighbours Land

Market value of Schedule "C" property Rs.3,00,000/- Only.

IV. SCHEDULE "D" PROPERTY IS ALLOTTED TO THE FOURTH PARTY OF THE SHARE OF FOURTH PART SMT.PIRANGI LALITHA & PIRANGI VENKATESH.

SY.NOS.	EXTENT IN AC.GTS.,
79	0-34
95	0-10
96	0-16

TOTAL AC. 1-20 GUNTAS,

BOUNDED BY: *Area of 0-26 ac*
 NORTH: Agri.Land allotted to the share of Sri.P.Bikshapathi Naresh
 SOUTH: Agri.Land allotted to the Share of Sri.P.Bikshapathi
 EAST: 40' Wide Road
 WEST: Neighbours Land
 Market value of Schedule "D" property Rs.3,85,000/- Only.

Boundary to be as per area of 0-26 ac

*Land of P.Ramulu
 Land of Smt. 95/8
 Road 40' wide
 K.RAMCHANDRARAO
 K.Ramulu & P.*

1. *Sudhakar*

2. *B.S.M.*

3. *P. Srinivas Rao & P. Balakrishna*

5. *P. Ravichandras*

6. *P. Jayaram*

7. *P. Srinivas* 8. *P. Srinivas*

9. *Rao*

10. *Rao*

11. *P. Srinivas* 12. *P. V. Lakshmi*

13. *P. Krishna Kumar*

14. *P. Srinivas*

15. *P. Srinivas* 16. *P. Srinivas*

17. *P. Srinivas*

18. *S. V. Ananth*


19. *P. Srinivas*

*20. P. Srinivas
 21. P. Srinivas*

వ పుస్తకము 2005 వ సం॥ నెం 3745
దస్తావేజు వెలుక్రమము కాగితముల సంఖ్య..... 20
ఈ కాగితము వెలుక్రమ సంఖ్య 9


సర్-రెజిస్ట్రార్




సర్-రెజిస్ట్రార్

V. SCHEDULE "E" PROPERTY IS ALLOTTED TO THE SHARE OF FIFTH PARTY OF THE FIFTH PART SRI.PIRANGI RAMULU & PIRINGI NARESH

SY.NOS. EXTENT IN AC.GTS.,

79 1-204
 TOTAL AC. 1-20 BUNTAS,

BOUNDED BY:

NORTH: Neighbours Agri.Land
 SOUTH: Agri.Land allotted to the Share of Smt.P.Lalitha & P. Venkatesh
 EAST: 40' Wide Road
 WEST: Neighbours Land

Market value of Schedule "E" property Rs.4,50,000/- Only.

VI. SCHEDULE "E" PROPERTY IS ALLOTTED TO THE SHARE OF SIXTH PARTY OF THE SIXTH PART SRI.PIRANGI SHANKARAIHAH & PIRINGI KRISHNA KUMAR & PIRINGI VENUGOPAL.

SY.NOS. EXTENT IN AC.GTS.,

77 0-01
 97 0-16
 98 0-13
 99 1-21
 TOTAL AC. 2-11 BUNTAS,

BOUNDED BY:

NORTH: Agri.Land allotted to the share of Sri.P.Darshan & Another
 SOUTH: Canal (Vagu)
 EAST: Neighbours Land
 WEST: 40' Wide Road

Market value of Schedule "E" property Rs.4,55,000/- Only.

- 1 *as above*
- 2 *as above*
- 3 *P. Srinivas Rao*
- 4 *P. Balanna*
- 5 *P. Ravichandras*
- 6 *P. Venkatesh*
- 7 *P. Venkatesh*
- 8 *P. Venkatesh*
- 9 *Rao*
- 10 *Rao*
- 11 *P. Venkatesh*
- 12 *P.V. Gupta*
- 13 *P. Krishna Kumar*
- 14 *P. Venkatesh*
- 15 *P. Venkatesh*
- 16 *P. Venkatesh*
- 17 *P. Dandu*
- 18 *P. Srinivas Rao*
- 19 *P. Srinivas Rao*

[Signature]
 10-

న పుస్తకము 2005 వ సం॥ పు 3745
దస్తావీజు మొత్తము కాగితముల సంఖ్య..... 20
ఈ కాగితము చతుర సంఖ్య 10

నం- 0882-5



Handwritten signature and initials at the bottom of the page.

VII. SCHEDULE "G" PROPERTY IS ALLOTTED TO THE SHARE OF SEVENTH PARTY OF THE SEVENTH PART BRI.PIRANGI DARSHAN & PIRINGI NAVEEN.

SY.NOS.	EXTENT IN AC.GTS.,
76	0-02
77	0-21
97	0-25
TOTAL AC.	2-08 GUNTAS,

BOUNDED BY:

- NORTH: Agri.Land allotted to the share of Sri.P.Bikshapathi, P. Damodar & P. Srikanth
- SOUTH: Agri.Land allotted to the share of Sri.P.Shankaralah & Two Others & Neighbours Land
- EAST: Neighbours Land in Sy.No.100 belonging to Sri.Cheera Ramchander
- WEST: 40' Wide Road

Market value of Schedule "G" property Rs.4,40,000/- Only.

VIII. SCHEDULE "H" PROPERTY IS ALLOTTED TO THE SHARE OF EIGHTH PARTY OF THE EIGHTH PART SRI.PIRANGI BIKSHAPATHI & PIRINGI DAMODAR & PIRINGI SRIKANTH.

SY.NOS.	EXTENT IN AC.GTS.,
75	0-01
76	0-02
77	0-38
78	0-01
96	0-20
TOTAL AC.	1-28 GUNTAS,

- 1. *[Handwritten Name]*
- 2. *[Handwritten Name]*
- 3. *[Handwritten Name]*
- 4. *[Handwritten Name]*
- 5. P. Ravichandras
- 6. P. [Handwritten Name]
- 7. P. [Handwritten Name]
- 8. P. [Handwritten Name]
- 9. P. [Handwritten Name]
- 10. P. [Handwritten Name]
- 11. P. [Handwritten Name]
- 12. P. [Handwritten Name]
- 13. P. [Handwritten Name]
- 14. P. [Handwritten Name]
- 15. P. [Handwritten Name]
- 16. P. [Handwritten Name]
- 17. P. [Handwritten Name]
- 18. P. Srikanth
- 19. P. [Handwritten Name]

2) Page of 4 of pages
"TRUE COPY"

[Signature]
11-

వ పుస్తకము 2005 వ సం॥ పు 3745

దస్తావేజు మొత్తము కా గిరముల సంఖ్య..... 20

ఈ కా గిరముల వరుస సంఖ్య 11

సబ్-రెజిస్ట్రార్



22/11/2005 40

సబ్-రెజిస్ట్రార్

BOUNDED BY:

NORTH: Agri.Land allotted to the share of Sri.P.Rajaiah alias Raju
 SOUTH: Agri.Land allotted to the Share P. Darshan & Another
 EAST: Neighbours Land in By.No.100 belonging to Sri.Cheer Ramchander
 WEST: 40' Wide Road

Market value of Schedule "H" property Rs.3,40,000/- Only.

IX. SCHEDULE "I" PROPERTY IS ALLOTTED TO THE SHARE OF NINT. PARTY OF THE NINTH PART SRI.PIRANGI RAJAJIAH ALIAS RAJU.

SY.NOS.	EXTENT IN AC.BTS.	BOUNDRIES TO Sy No Area Ac. 0-09 Ch
75	1-00	N) LAND OF Sy no. 73 S) LAND OF Sy no. 96 E) LAND OF Sy no. 78. W) ROAD
77	0-04	
78	1-11	
79	0-07	
96	0-04	
TOTAL AC.	2-28	BUNTAS.

BOUNDED BY: BOUNDRIES TO Sy no. 75, 77, 78, 96 Area Ac. 2-19 Ch

NORTH: Neighbours Land
 SOUTH: Agri.Land allotted to the Share P. Bikshapathi & Two Others
 EAST: Neighbours Land
 WEST: 40' Wide Road

Market value of Schedule "I" property Rs.5,62,500/- Only.

B. All the parties hereby declare that each allotment of the respective schedules are hereby shown in the plan annexed herewith duly distinguished one from other in different colour as marked Separately as "A", "B", "C", "D", "E", "F", "G", "H" & "I" Schedules.

- 1. *[Signature]*
- 2. *[Signature]*
- 3. P. S. *[Signature]*
- 4. P. Balram *[Signature]*
- 5. P. Ravichandras *[Signature]*
- 6. P. *[Signature]*
- 7. P. *[Signature]*
- 8. *[Signature]*
- 9. *[Signature]*
- 10. *[Signature]*
- 11. P. *[Signature]*
- 12. P. *[Signature]*
- 13. P. Krishna Kumar *[Signature]*
- 14. P. *[Signature]*
- 15. P. *[Signature]*
- 16. P. *[Signature]*
- 17. *[Signature]*
- 18. P. SYIVANTH *[Signature]*
- 19. P. *[Signature]*

[Signature]
12 -

వ పుస్తకము 2005 వ సం॥ పు 3745
దస్తావేజు వెక్తుము కా గిరముల సంఖ్య..... 20
ఈ కా గిరము వసుస సంఖ్య 12

సం- 44-5



24 Page of 40 Pages
"TRUE COPY"

సం- 44-5

9. The HUF lands are not affected by A.P. Land Reforms (Ceiling on Agricultural Holdings) Act 1973; the Urban Land (Ceiling and Regulation) Act, 1976; A.P. Scheduled Areas Land Transfer Regulation, 1959; A.P. Assigned Lands (Prohibition of Transfers) Act 1977 and G.O. Ms No.733 Rev. (UC.I) Dept. dt.31.10.1988.



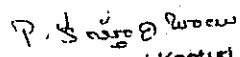


10. All the PARTIES hereby declare that there is no owelty money to be paid to each other among themselves.

11. Now by this Deed of Partition, all the PARTIES hereby place on record, declare and confirm the aforesaid partition as final, conclusive and binding on the respective PARTIES, their successors, heirs, assigns, legal representatives for all intents and purposes.

12. All the PARTIES hereby agree that the person at Sl. No.1 of the FIRST PART shall keep the original Deed of Partition in his safe custody and possession and whereas all other PARTIES shall retain the certified copies of this Deed of Partition with them. The FIRST PARTY of the FIRST PART hereby undertakes and assures all other PARTIES that he shall produce the original Deed of Partition as and when required by all other PARTIES of this indenture.

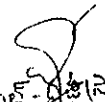
13. All the PARTIES of this indenture hereby jointly and severally declare that this Deed of Partition is final and irrevocable.

IN WITNESS WHEREOF, all the PARTIES hereto hereby hereunder signed this Deed of Partition on the day, month and year above written with their own respective free will and consent without any coercion or duress; after the contents are read over and explained to all the PARTIES hereto duly translating from English to Telugu and after understanding the contents well in the presence of the following witnesses:

1. 
Prangi Lakshmi pathi
2. 
Prangi Balraj
3. 
Smt. Prangi Kasturi Bai
4. 
Prangi Balram Raj
5. 
Prangi Ravichander

cont:-

25 40


సచివశాఖ
గౌ. ఎన్. టి. టి.

వ పుస్తకము 2005 వ సం॥ పు 3745
దస్తావేజు మొత్తము కా గింపముల సంఖ్య..... 20
ఈ కా గింపముల వలన సంఖ్య 13

[Handwritten Signature]
సబ్-రెజిస్ట్రార్



26 Page 4 to Pages
"TRUE COPY"

[Handwritten Signature]
సబ్-రెజిస్ట్రార్

6. Pirangi Bikshapathi
7. P. S. S. S.
Smt. Pirangi Lalitha
8. Pirangi Venkatesh
9. P. S. S. S.
Pirangi Ramulu
10. P. S. S. S.
Pirangi Naresi
11. P. S. S. S. S.
Pirangi Shankraiah
R.V. Gopal
12. Pirangi Venugopal.
13. Pirangi Krishna Kumar
Krishna Kumar
14. P. S. S. S.
Pirangi Darshan
15. P. S. S. S.
Pirangi Naveen
16. P. S. S. S.
Pirangi Bikshapathy
17. P. S. S. S.
Pirangi Damoder
18. P. S. S. S.
Pirangi Srikanth
19. P. S. S. S.
Pirangi Rajalah @ Raju


20

WITNESSES:

1. P. S. S. S.
2. B. S. S.


P. S. S. S.

వ పుస్తకము 200 వ సం॥ పు 3745
 దస్తావేజు వెలుక్తము కా గీతముల సంఖ్య 20
 ఈ కా గీతము వ మన సంఖ్య 14


 సర్-రిజిస్ట్రార్



28 40



 సర్-రిజిస్ట్రార్
 హైదరాబాద్

PHOTOGRAPHS AND FINGERPRINTERS AS PER SECTION 32 A OF
REGISTRATION ACT, 1908


FINGER PRINT IN BLACK
(LEFT THUMB)

PASS PORT SIZE
PHOTOGRAPH


NAME & PERMANENT
POSTAL ADDRESS OF
PRESENTANT / SELLER
BUYER




P. LAKSHMI PAI
R/o Rampally
(C.G.S.D.A)
R. R. D. W.



P. BAL RAS
R/o Rampally
(C.G.S.D.A)
R. R. D. W.



P. KASTURI BAI
R/o KAMLANAGAR
HYD



P. BALRAM RAS
R/o KAMLANAGAR
HYD

WITNESSES

1. _____
2. _____


SIGN OF EXECUTANTS

- ① _____
- ② _____
- ③ _____
- ④ _____


29 Page of 40 Pages
"TRUE COPY"

[Handwritten signature]
5/25/55

వ పుస్తకము 2005 వ సం॥ పు 3745
 దస్తావేజు మొత్తము కాగితముల సంఖ్య 20
 ఈ కాగితముల వరుస సంఖ్య 15


 సర్-రజిస్ట్రార్





 రజిస్ట్రార్

**PHOTOGRAPHS AND FINGERPRINTERS AS PER SECTION 32 A OF
REGISTRATION ACT, 1908**


FINGER PRINT IN BLACK
(LEFT THUMB)

PASS PORT SIZE
PHOTOGRAPH


**NAME & PERMANENT
POSTAL ADDRESS OF
PRESENTANT / SELLER
BUYER**




P. RAJIKUMAR
R/o KAMALANAGAR
Hy D.
Rampally



P. BIKSHAMPATI
R/o Rampally
K.C.S. Co.
Rampally



P. LALITHA
R/o Rampally
K.C.S. Co.
Rampally



P. VENKATRISH
R/o Rampally
K.C.S. Co.
Rampally

WITNESSES

1. _____
2. _____

SIGN OF EXECUTANTS

- ⊙ P. Rajikumar
- ⊙ P. Bishampati
- ⊙ P. Lalitha
- ⊙ P. Venkatesh

P. Venkatesh

 P. Venkatesh

వ పుస్తకము 2005 వ సం॥ కు 3745
 దస్తావేజు మొత్తము కాగితముల సంఖ్య..... 20
 ఈ కాగితము వరుస సంఖ్య 16

సర్-రిజిస్ట్రార్



32 40

సర్-రిజిస్ట్రార్
 శాసనాధికారి

PHOTOGRAPHS AND FINGERPRINTERS AS PER SECTION 32 A OF
REGISTRATION ACT, 1908

FINGER PRINT IN BLACK
(LEFT THUMB)

PASS PORT SIZE
PHOTOGRAPH


NAME & PERMANENT
POSTAL ADDRESS OF
PRESENTANT / SELLER
BUYER



P. Ramulu
R/o Rampally
Keejara
R.R.D.M.



P. NARESH
R/o Rampally
Keejara
R.R.D.M.



P. SHANKARANATHAN
R/o Rampally
Keejara
R.R.D.M.



P. VENUGOPAL
R/o Rampally
Keejara
R.R.D.M.

WITNESSES

1. _____
2. _____

SIGN OF EXECUTANTS
 (1) Ramulu
 (2) Naresh
 (3) Shankaranathan
 (4) Venugopal

33

5

వ పుస్తకము 2007 వ సం॥ పు 3745
 దస్తావేజు వెలుక్రము కా గిడముల సంఖ్య..... 20
 ఈ కారణము వలన సంఖ్య 17

సబ్-రెజిస్ట్రార్
 3745




34
 40
 సబ్-రెజిస్ట్రార్
 3745

**PHOTOGRAPHS AND FINGERPRINTERS AS PER SECTION 32 A OF
REGISTRATION ACT, 1908**


**FINGER PRINT IN BLACK
(LEFT THUMB)**

**PASS PORT SIZE
PHOTOGRAPH**

**NAME & PERMANENT
POSTAL ADDRESS OF
PRESENTANT / SELLER
BUYER**




P. K. RISHABHARAJU
R/o Rampally
Kogga
R.R. Dist.



P. DARSANA
R/o Rampally
Kogga
R.R. Dist.



P. NAVATI
R/o Rampally
Kogga
R.R. Dist.



P. BIKSHAPATI
R/o Rampally
Kogga
R.R. Dist.

WITNESSES

1. _____
2. _____

SIGN OF EXECUTANTS

P. K. Rishabhharaju
P. Darsana
P. Navati
P. Bikshapati

వ పుస్తకము 2005 వ సం॥ పు 3745
 దస్తావేజు మొత్తము కా గీతముల సంఖ్య..... 20
 ఈ కా గీతముల దేవుని సంఖ్య 18



36 Pages or 40 Pages
 "TRUE COPY"


సబ్-రెజిస్ట్రార్

**PHOTOGRAPHS AND FINGERPRINTERS AS PER SECTION 32 A OF
REGISTRATION ACT, 1908**

FINGER PRINT IN BLACK
(LEFT THUMB)

PASS PORT SIZE
PHOTOGRAPH


NAME & PERMANENT
POSTAL ADDRESS OF
PRESENTANT / SELLER
BUYER



P. D. ...
R/o Rampally
Kaggere
R.A. (D.V.)



P. SRICANTH
R/o Rampally
Kaggere
R.A. (D.V.)



P. RADAIH alias
R.A.S.V.
R/o Rampally
Kaggere
R.A. (D.V.)

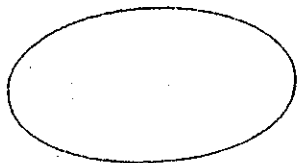


PHOTO
BLACK & WHITE

WITNESSES

1. ...
2. ...

SIGN OF EXECUTANTS

- (15) P. ...
- (18) P. SRIKANTH
- (19) P. ...

37 ... 40 ...
S
...

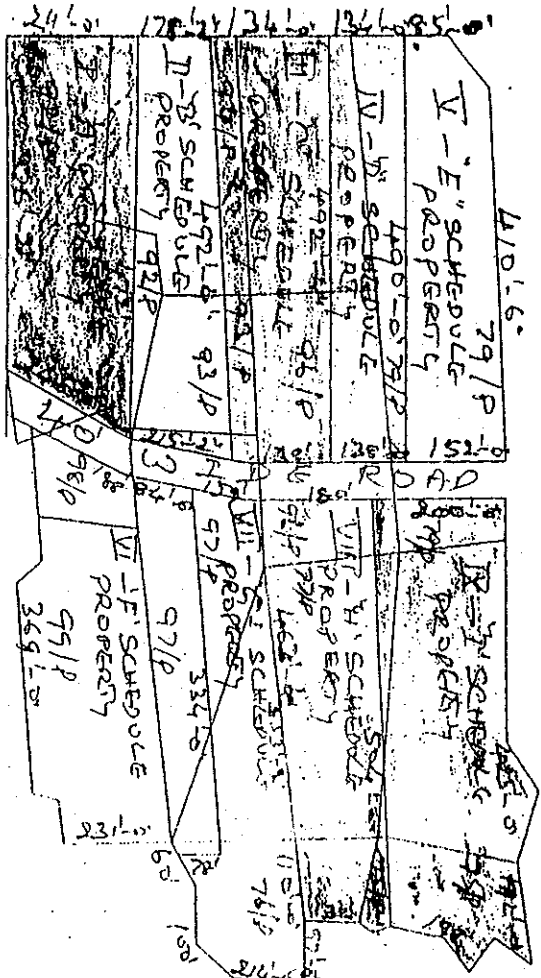
వ పుస్తకము 2005 వ సం॥ పు 3745
దస్త్రపేజీ మొత్తము కా గికముల సంఖ్య 20
ఈ కా గికము వర్తన సంఖ్య 19

సర్కిలార్



సర్కిలార్

REGN. PLAN OF PARTITION DEED OF HUF AGRICULTURAL LANDS IN SURVEY NO.75,76,77,78, 79, 92, 93, 94, 95, 96, 97, 98, 99, SITUATED AT RAMPALLY VILLAGE, KEESARA MANDAL, RANGA REDDY DISTRICT.



IN

Survey No.	Total Area Ac. Gts.
75	1-01
76	1-10
77	1-24
78	1-12
79	2-31
92	2-04
93	1-12
94	1-05
95	0-39
96	1-20
97	1-20
98	0-17
99	1-21
Total	18-22

1. 2. 3. 4. 5. 6. 7. 8. 9. 10. 11. 12. 13. 14. 15. 16. 17. 18. 19. 20. 21. 22. 23. 24. 25. 26. 27. 28. 29. 30. 31. 32. 33. 34. 35. 36. 37. 38. 39. 40. 41. 42. 43. 44. 45. 46. 47. 48. 49. 50. 51. 52. 53. 54. 55. 56. 57. 58. 59. 60. 61. 62. 63. 64. 65. 66. 67. 68. 69. 70. 71. 72. 73. 74. 75. 76. 77. 78. 79. 80. 81. 82. 83. 84. 85. 86. 87. 88. 89. 90. 91. 92. 93. 94. 95. 96. 97. 98. 99. 100.

17. 18. 19. 20. 21. 22. 23. 24. 25. 26. 27. 28. 29. 30. 31. 32. 33. 34. 35. 36. 37. 38. 39. 40. 41. 42. 43. 44. 45. 46. 47. 48. 49. 50. 51. 52. 53. 54. 55. 56. 57. 58. 59. 60. 61. 62. 63. 64. 65. 66. 67. 68. 69. 70. 71. 72. 73. 74. 75. 76. 77. 78. 79. 80. 81. 82. 83. 84. 85. 86. 87. 88. 89. 90. 91. 92. 93. 94. 95. 96. 97. 98. 99. 100.

| Serial No | Name of the Partidar | SV Nos | Extent Ac-Gts | col our |
|-------------------|-----------------------|--------|---------------|---------|
| I Schedule 'A' | 1. P. Laxmi Pethi | 92 | 2-01 | |
| | 2. P. Balraj | 94 | 0-06 | |
| | Total | | 2-07 | |
| II Schedule 'B' | 3. P. Kasturi Bai | 92 | 0-01 | |
| | 4. P. Balram Raj | 93 | 1-01 | |
| | 5. P. Ravichander | 94 | 1-00 | |
| | Total | 97 | 0-05 | |
| | Total | | 2-07 | |
| III Schedule 'C' | 6. P. Bishapathi | 93 | 0-13 | |
| | Total | 94 | 0-05 | |
| IV Schedule 'D' | 7. P. Lalitha | 94 | 0-05 | |
| | 8. P. Venkatesh | 95 | 0-29 | |
| | Total | 96 | 0-11 | |
| V Schedule 'E' | 9. P. Ramulu | 96 | 0-04 | |
| | 10. Narash | 97 | 0-04 | |
| | Total | 98 | 0-08 | |
| VI Schedule 'F' | 11. P. Shankarash | 77 | 0-01 | |
| | 12. P. Venkatesh | 97 | 0-16 | |
| | 13. P. Krishna Kumar | 98 | 0-13 | |
| | Total | 99 | 0-21 | |
| VII Schedule 'G' | 14. P. Darshan | 76 | 1-02 | |
| | 15. P. Naveen | 77 | 0-21 | |
| | Total | 97 | 0-25 | |
| VIII Schedule 'H' | 16. P. Bishapathi | 75 | 0-01 | |
| | 17. P. Damodar | 76 | 0-08 | |
| | 18. P. Srikanth | 77 | 0-38 | |
| | Total | 96 | 0-20 | |
| IX Schedule 'I' | 19. P. Rajeshwari Bai | 75 | 1-00 | |
| | Total | 77 | 0-04 | |
| | Total | 78 | 1-11 | |
| Total | 96 | 0-05 | | |
| Total | Total | 96 | 0-01 | |

3745
 20
 20

సర్ - 2005



40

Last page of the 40th page. No. 7 Collections Nyp
 Copy Prepared by: M. Ashok Kumar (J.A.)
 Copy Retrieved by: M. Ashok Kumar J.A.
 Date: 9/6/05

"TRUE COPY"

-08-
 రూపకాంత

భద్రాచలం సర్దుకొని
 భద్రాచలం సర్దుకొని
 భద్రాచలం సర్దుకొని
 భద్రాచలం సర్దుకొని