

GOVERNMENT OF ANDHRA PRADESH

LRNO. A9/739/04

O/o The Assistant Director
Survey & Land Records
Range Reddy District

Dated: 14-07-2004

To,
The Mandal Revenue Officer,
Keesara Mandal,
RangaReddy District.


Sir,

Sub: - Government Land Nagaram Village, Keesara Mandal – Sy.No: 176 Ext:
3-12 Ac- Requested for boundaries fixation work completed – Report –
Sent - Regarding:

Ref: - 1. Your office lr.no: B/359/04 dated 26-4-2004.
2. Proceedings of the collector R.R.Dist No.Lc2/7278/2003
dated 20-9-2003.

I invite your attention to the reference cited, and it is to inform that the Deputy Inspector of Survey, R.R.East has reported that he has demarcated the lands of Survey No: 159,167,174,175,177,180,182& 198 of adjoining the Survey No: 176 with reference to the tippons and village map of Nagaram village of Keesara Mandal as the Survey No: 176 is Porampoke land and the teepan is not available. As such the extent of Survey No: 176 was taken with triangulation system and recorded as Ac 3-12 Gts during survey operation. The Deputy Inspector of Survey has further reported that after demarcation of boundaries of Survey No: 176 the extent is comes as Ac 3-04 Gts instead of Ac 3-12 Gts. As such the Survey No: 176 extent; may be treated as 3-04Gts. Accordingly a Sketch is prepared and enclosed herewith duly attested.


Yours Faithfully,


14-7-04
Assistant Director
Survey & Land Records,
RangaReddy District.

Copy submitted to Collector, RangaReddy District along with sketch for favor of kind information.

Copy to the Revenue Divisional Officer, R.R.East for information.

|| Attested ||


GAZETTED HEAD MASTER
Z.P.M.S. CHEERYAL
Keesara Mandal, R. R. Dist.

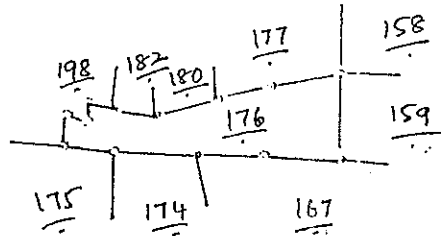
జిల్లా
Taluk
తాలూకా

Village No.
గ్రామము నెం.
Field No.
ఫీల్డు నెంబరు

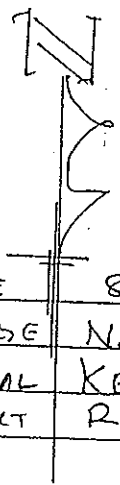
Name
పేరు
Area
విస్తీర్ణము

Heckares
హెక్టార్లు
Ares
ఏకరు

TOUCH MAP OF SYNNO. 176



S-NO. Ex (Am) —
176 A-4
 3-04



SCALE	8" = 1 MILE
VILLAGE	NAGARAM
MANDAL	KEELARA
DISTRICT	RANGA REDDY

Touched by
Bury
Director

Attester
(Signature)
14.3.04
Assistant Director
Survey and Land Records,
Ranga Reddy, District.

Scale :- One Centimeter = () Chain of 20 Meters.
స్కేలు :- ఒక సెం. మీటరు = () 20 మీటర్లు గల గొలుసు

Attested
(Signature)
GAZETTED HEAD MASTER
Z.P.H.S. CHEERYAL
Keelara Mandal, R. R. Dist.

