

Government of Andhra Pradesh  
Revenue Department

Office of the Tahsildar,  
Uppal Mandal,

Lr.No.B/8869/2011.

Dated:24-08-2011

To

The Executive Engineer,  
North Tanks Division.  
1<sup>st</sup> Floor Bhuda Bhavan  
M.G Road Sec Bad.

Sir,

Sub:- Land - Ranga Reddy District – Uppal Mandal –Mallapur village –  
Sy No 2/1/1, 183, 184, 190 & 191 - Requested for Joint inspection -  
Reg.

Ref:- 1 The Executive Engineer,North Tanks Division Lr No EE/NTD/DB/  
HD/179. dt 18-02-2011.

2 Report of the Additional Revenue Inspector & Mandal Surveyor  
dt 30-07-2011.

-----


I invite your attention to the reference cited, and it is to inform you that the Joint inspection conducted by the Additional Revenue Inspector, Mandal Surveyor along with Assistant Engineer North Tanks Division on 30-07-2011, which reveals that the Nala is passing through the land bearing Sy Nos 2/1/1, 190 and 191 of Mallapur village of Uppal Mandal. The sketch prepared by the Mandal Surveyor of this mandal is enclosed herewith.


On verification Revenue Records the land bearing Sy Nos 2/1/1, 183, 184, 190 & 191 of Mallapur village are classified as Patta lands

This is for favour of information.

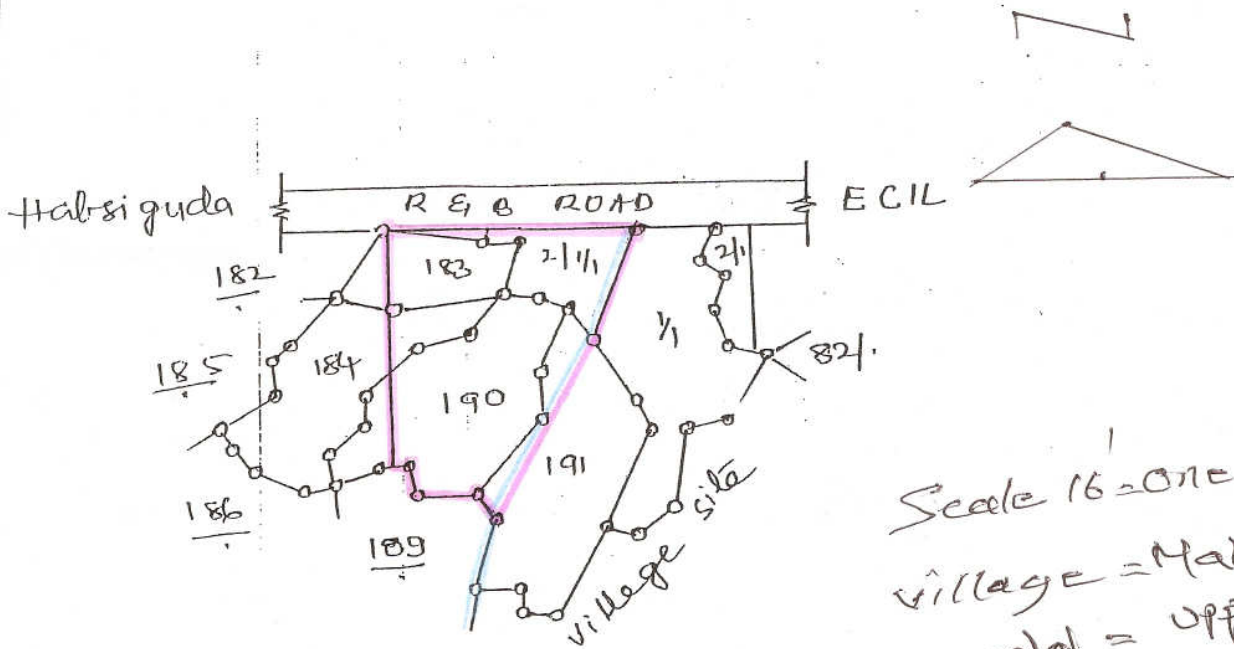
Encl (as above),

Yours faith fully,

  
Tahasildar,  
Uppal Mandal.

  
ఉప్పల మండలము  
రంగారెడ్డి జిల్లా

Location sketch of Syms. 1/1, 2/1/1, 183, 184, 190 and 191 situated at Mallapur village Uppal Mandal Ranga Reddy Dist



Scale 1" = One mile  
 village = Mallapur  
 Mandal = Uppal  
 Dist = R.R. Dist

INDEX

1. Sy. No: 1/1, 2/1/1, 183 190 & 191	
2. Halla	

*[Signature]*  
**MANDAL SURVEYOR**  
 Uppal Mandal, R.R. Dist.