



भारतीय विमानपत्तन प्राधिकरण AIRPORTS AUTHORITY OF INDIA

M/s. G.V. Research Centers Private Limited", Represented by its Director, Sri. SOHAM MODI,

Date: 27-11-2019

M/s. G.V. Research Centers Pvt. Ltd., House
No: 5-4-187/3 & 4, 2nd Floor, Soham
Mansion, M.G. Road, Secunderabad M/s. G.V.
Research Centers Pvt. Ltd., House No:
5-4-187/3 & 4, 2nd Floor, Soham Mansion

Valid Upto: 26-11-2027

No Objection Certificate for Height Clearance

1. This NOC is issued by Airports Authority of India (AAI) in pursuance of responsibility conferred by and as per the provisions of Govt. of India (Ministry of Civil Aviation) order GSR751 (E) dated 30th Sep. 2015 for Safe and Regular Aircraft Operations.

2. This office has no objection to the construction of the proposed structure as per the following details:

NOC ID :	HYDE/SOUTH/B/111519/434258	963/19/HY
Applicant Name*	M/s. G.V. Research Centers Private Limited", Repr	
Site Address*	Proposed Construction of Symbiosis Module Building 4545 on Plot No 3 in Survey No 542 P in Shapoorji Pallonji Biotech Park Phase II Situated at KOLTHUR Village Shamirpet Mandal Medchal Malkajgiri District Previously Ranga Reddy District Telangana State, KOLTHUR Village Shamirpet Mandal Medchal Malkajgir, Hyderabad, Telangana	
Site Coordinates*	17 39 39.24N 78 37 17.10E, 17 39 40.74N 78 37 17.50E, 17 39 39.72N 78 37 18.33E, 17 39 38.76N 78 37 19.10E, 17 39 40.20N 78 37 19.51E	
Site Elevation in mtrs AMSL as submitted by Applicant*	574.15 M	
Permissible Top Elevation in mtrs Above Mean Sea Level(AMSL)	724.15M	

*As provided by applicant

3. This NOC is subject to the terms and conditions as given below:

a. Permissible Top elevation has been issued on the basis of Site coordinates and Site Elevation submitted by Applicant. AAI neither owns the responsibility nor authenticates the correctness of the site coordinates & site elevation provided by the applicant. If at any stage it is established that the actual data is different, this NOC will stand null and void and action will be taken as per law. The office in-charge of the concerned aerodrome may initiate action under the Aircraft (Demolition of Obstruction caused by Buildings and Trees etc.) Rules, 1994"

b. The Site coordinates as provided by the applicant in the NOC application has been plotted on the street view map and satellite map as shown in ANNEXURE. Applicant/Owner to ensure that the plotted coordinates corresponds to his/her site. In case of any discrepancy, Designated Officer shall be requested for cancellation of the NOC.

c. Airport operator or his designated representative may visit the site (with prior coordination with applicant or owner) to ensure that NOC terms & conditions are complied with.

d. The Structure height (including any superstructure) shall be calculated by subtracting the Site elevation in AMSL from the Permissible Top Elevation in AMSL i.e. Maximum Structure Height = Permissible Top Elevation minus (-) Site Elevation.

e. The issue of the 'NOC' is further subject to the provisions of Section 9-A of the Indian Aircraft Act, 1934 and any notifications issued there under from time to time including the Aircraft (Demolition of Obstruction caused by Buildings and Trees etc.) Rules, 1994.

महाप्रबंधक (समन्वय प्रभारी) बेगमपेट हवाई अड्डा, बेगमपेट, हैदराबाद - 500016 दूरभाष संख्या : 040-27 9 03 785
General Manager, (Coordination In Charge) Begumpet Airport, Begumpet, Hyderabad - 500016 Telephone : 040-27903785



भारतीय विमानपत्तन प्राधिकरण AIRPORTS AUTHORITY OF INDIA

- f. No radio/TV Antenna, lighting arresters, staircase, Mumtee, Overhead water tank and attachments of fixtures of any kind shall project above the Permissible Top Elevation of 724.15M (AMSL), as indicated in para 2.
- g. Use of oil, electric or any other fuel which does not create smoke hazard for flight operations is obligatory, within 8 KM of the Aerodrome Reference Point.
- h. The certificate is valid for a period of 8 years from the date of its issue. One time revalidation without assessment may be allowed, provided construction work has commenced, subject to the condition that such request shall be made within the validity period of the NOC and the delay is due to circumstances which are beyond the control of the developer.
- i. No light or a combination of lights which by reason of its intensity, configuration or colour may cause confusion with the aeronautical ground lights of the Airport shall be installed at the site at any time, during or after the construction of the building. No activity shall be allowed which may affect the safe operations of flights
- j. The applicant will not complain/claim compensation against aircraft noise, vibrations, damages etc. caused by aircraft operations at or in the vicinity of the airport.
- k. Day markings & night lighting with secondary power supply shall be provided as per the guidelines specified in chapter 6 and appendix 6 of Civil Aviation Requirement Series B Part I Section 4, available on DGCA India website: www.dgca.nic.in
- l. The applicant is responsible to obtain all other statutory clearances from the concerned authorities including the approval of building plans. This NOC for height clearances is to ensure the safe and regular aircraft operations and shall not be used as document for any other purpose/claim whatsoever, including ownership of land etc.
- m. This NOCID has been assessed w.r.t HIAL, Hyderabad, Nadirgul Airport(s). NOC has been issued w.r.t the AAI aerodromes and other licensed civil aerodromes as listed in Schedule-III, Schedule-IV(Part-1), Schedule-IV(Part-2;RCS Airports Only) and Schedule-VII of GSR751(E).
- n. Applicant needs to seek separate NOC from Defence, if the site lies within the jurisdiction of Defence Aerodromes as listed in Schedule-V of GSR751(E). As per Rule 13 of GSR751(E), applicants also need to seek NOC from the concerned State Govt. for sites which lies in the jurisdiction of unlicensed aerodromes as listed in Schedule-IV (Part-2: other than RCS airports) of GSR751(E).
- o. In case of any discrepancy/interpretation of NOC letter, English version shall be valid.
- p. In case of any dispute w.r.t site elevation and/or AGL height, top elevation in AMSL shall prevail.

Chairman NOC Committee

Region Name: SOUTH

Address: General Manager Airports Authority of
India, Begumpet Airport, Begumpet
Hyderabad-500016(Andhra Pradesh)

Email ID: nocatmhyd@aai.aero

Contact No: 040-27903785



CSRN
23/11/19
सी. श्रीनिवास राव / C. SRINIVASA RAO
संयुक्त महा प्रबंधक (वा.या.प्र-वि.सं.वि)
Jt. General Manager (ATM-DoAS)
भा.वि.प्रा., हैदराबाद हवाई अड्डा, हैदराबाद
A.A.I., Hyderabad Airport, Hyderabad.

Name / Designation / Sign with Date	
Prepared By :	<i>Rspankate</i>
Verified By :	<i>CSRN</i> 23/11/19

महाप्रबंधक (समन्वय प्रभारी) बेगमपेट हवाईअड्डा, बेगमपेट, हैदराबाद - 500016 दूरभाष संख्या : 040-27 9 03 785

General Manager, (Coordination In Charge) Begumpet Airport, Begumpet, Hyderabad - 500016 Telephone : 040-27903785


Distance From Nearest Airport And Bearing

Airport Name	Distance (Meters) from Nearest ARP	Bearing (Degree) from Nearest ARP
HIAL	51580.12	26.28
Hyderabad	28517.95	37.04
Nadirgul	39824.39	10.15
NOCID	HYDE/SOUTH/B/111519/434258	

Street View




November 15, 2019




AA

Satellite View



November 15, 2019



AA